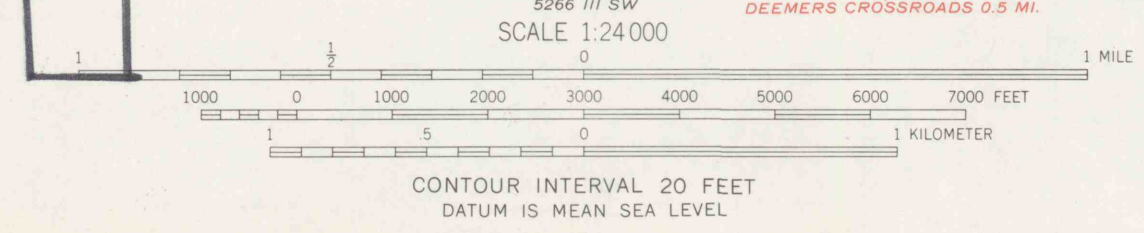
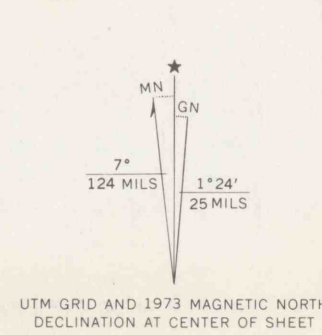
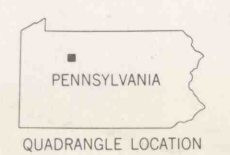


Mapped, edited, and published by the Geological Survey  
Control by USGS and USC&GS  
Topography by photogrammetric methods from aerial photographs taken 1964. Field checked 1966  
Polyconic projection. 1927 North American datum  
10,000-foot grid based on Pennsylvania coordinate system, north zone  
1000-meter Universal Transverse Mercator grid ticks, zone 17, shown in blue  
Fine red dashed lines indicate selected fence and field lines where generally visible on aerial photographs. This information is uncheckered  
Revisions shown in purple compiled in cooperation with State of Pennsylvania agencies from aerial photographs taken 1973. This information not field checked



ROAD CLASSIFICATION

Heavy-duty	Light duty
Medium duty	Unimproved dirt
Interstate Route	U. S. Route
	State Route



HAZEN, PA.  
N4107.5—W7852.5/7.5

1966  
PHOTOREVISED 1973  
AMS 5266 III NW—SERIES V831

PLAN HOLD

PEEL PROTECTIVE STRIP TO EXPOSE ADHESIVE. POSITION EDGE OF PRINT ON THIS LINE AND RUB TO ADHERE.

PLAN HOLD CORPORATION IRVINE CALIFORNIA  
REORDER BY NO. 0705424

DRAWING NUMBER  
**4-8.4**

0914