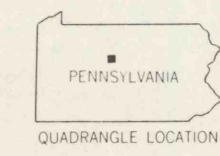
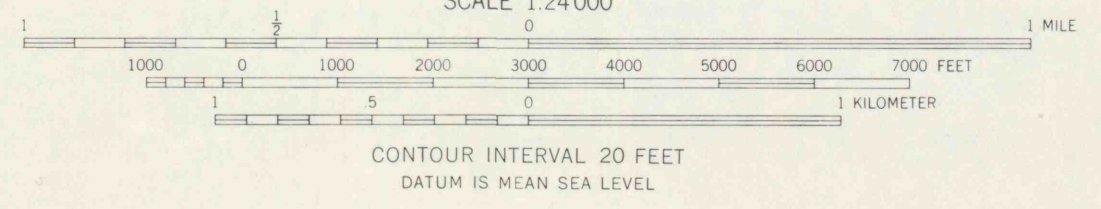
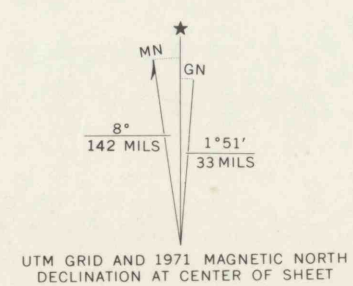


Mapped, edited, and published by the Geological Survey
Control by USGS and USC&GS
Topography from aerial photographs by photogrammetric methods
Aerial photographs taken 1957 and 1958. Field check 1959
Polyconic projection. 1927 North American datum
10,000-foot grid based on Pennsylvania coordinate system,
north zone
1000-meter Universal Transverse Mercator grid ticks,
zone 17, shown in blue
Fine red dashed lines indicate selected fence and field lines where
generally visible on aerial photographs. This information is unchecked
Revisions shown in purple compiled in cooperation with
State of Pennsylvania agencies from aerial photographs
taken 1971. This information not field checked



ROAD CLASSIFICATION

Heavy-duty	Light-duty
Medium-duty	Unimproved dirt
State Route	

FRENCHVILLE, PA.
N 4100—W 7807.5/7.5
1959
PHOTO-REVISED 1971
AMS 5366 II SW—SERIES V831

*HO stream
Grimes Rn
Susman Rn*

4-11.3

DRAWING NUMBER

DRAWING NUMBER

DRAWING NUMBER
SAM
4-11.3