


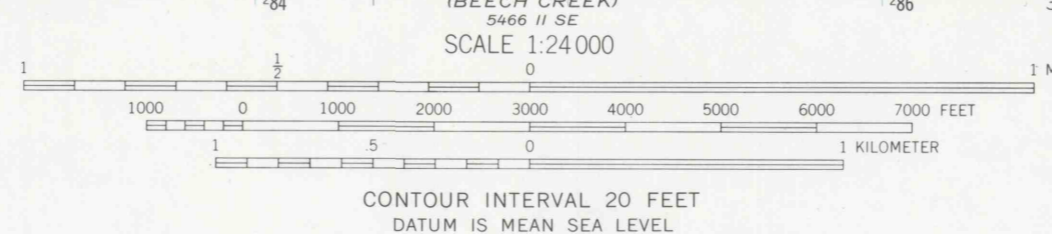
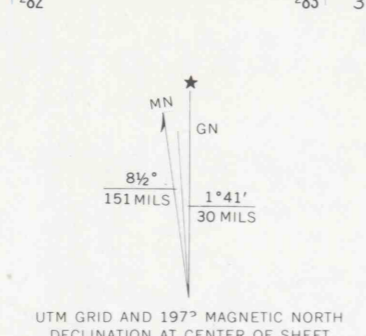
DRAWING NUMBER
DRAWING NUMBER
DRAWING NUMBER

SPROUL STATE FOREST
LICK RUN
PA SCENIC RIVERS
LICK RUN-Wild
H.Q. (SEE CARD)
STATE GAME LANDS #89
BUCKTAIL NATURAL AREA
ignore this

DRAWING NUMBER
DRAWING NUMBER
DRAWING NUMBER

SAM
4-13.1

Mapped, edited, and published by the Geological Survey
Control by USGS and USC&GS
Topography by photogrammetric methods from aerial photographs
taken 1966. Field checked 1966
Polyconic projection. 1927 North American datum
10,000-foot grid based on Pennsylvania coordinate system, north zone
1000-meter Universal Transverse Mercator grid ticks, zone 18,
shown in blue
Fine red dashed lines indicate selected fence and field lines where
generally visible on aerial photographs. This information is unchecked



THIS MAP COMPLIES WITH NATIONAL MAP ACCURACY STANDARDS
FOR SALE BY U. S. GEOLOGICAL SURVEY, WASHINGTON, D. C. 20242
A FOLDER DESCRIBING TOPOGRAPHIC MAPS AND SYMBOLS IS AVAILABLE ON REQUEST

Revisions shown in purple compiled in cooperation with
State of Pennsylvania agencies from aerial photographs
taken 1973. This information not field checked

FARRANDSVILLE, PA.
N4107.5—W7730.7.5
1966
PHOTOREVISED 1973
AMS 5466 II NE—SERIES V851