

Park
Pulaski Twp
13A
possible
location

S.G.L.
#150

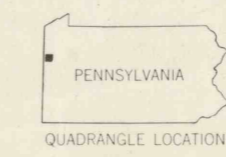
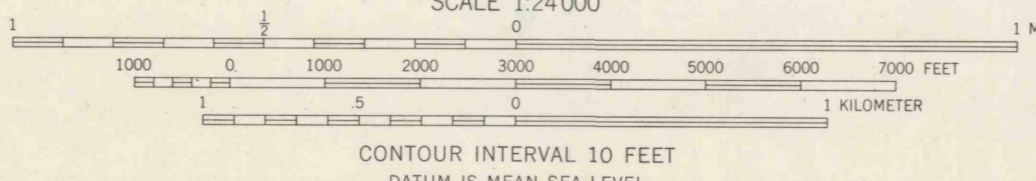
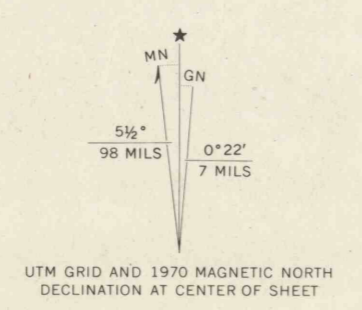
RANDALL
GRAVEL BANK

JACK M. RANDALL
R.D. 3 Box 325 - New Castle, Pa.
Phone: 652-0250
License # 834

Crit. Hab.
Horseshoe Swamp
Nat. A. (SGL150)

Park
Lawrence Co.
West Park
104A
(approx. local)
Park
Mahoning Twp
57A
(approx.)
? local
(approx. local)
Park
Scotland
9 Meadows
55A

Mapped, edited, and published by the Geological Survey
Control by USGS, USCGS, and Pennsylvania Geodetic Survey
Topography from aerial photographs by photogrammetric methods
Aerial photographs taken 1955. Field check 1958
Polyconic projection. 1927 North American datum
10,000-foot grid based on Pennsylvania coordinate system,
south zone
1000-meter Universal Transverse Mercator grid ticks,
zone 17, shown in blue
Fine red dashed lines indicate selected fence and blue lines
visible on aerial photographs. This information is unchecked
Red tint indicates area in which only landmark buildings are shown
Unchecked elevations are shown in brown



ROAD CLASSIFICATION

Heavy-duty	Light-duty
Medium-duty	Unimproved dirt
U.S. Route	State Route

EDINBURG, PA.
N4100-W8022.5/7.5
1958
PHOTOREVISED 1970
AMS 4966 III SW-SERIES V831

4-2.3

DRAWING NUMBER

DRAWING NUMBER

DRAWING NUMBER

SAM 4-2.3