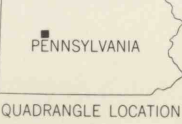
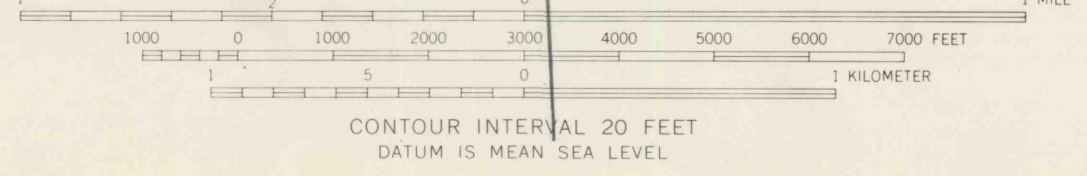
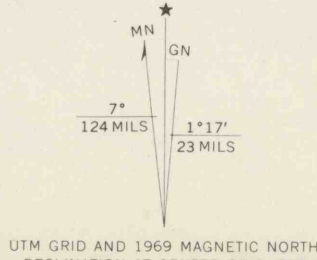


Mapped, edited, and published by the Geological Survey
Control by USGS and USC&GS
Topography by photogrammetric methods from aerial
photographs taken 1967. Field checked 1969
Polyconic projection. 1927 North American datum
10,000-foot grid based on Pennsylvania coordinate system, north zone
1000-meter Universal Transverse Mercator grid ticks, zone 17,
shown in blue
Fine red dashed lines indicate selected fence and field lines where
generally visible on aerial photographs. This information is unchecked
Red tint indicates areas in which only landmark buildings are shown



ROAD CLASSIFICATION

Primary highway, hard surface	Light-duty road, hard or improved surface
Secondary highway, hard surface	Unimproved road
Interstate Route	U. S. Route
	State Route

BROOKVILLE, PA.
NE/4 BROOKVILLE 15' QUADRANGLE
N4107.5—W7900/7.5

1969
AMS 5166 II NE—SERIES V831



PEEL PROTECTIVE STRIP TO EXPOSE ADHESIVE. POSITION EDGE OF PRINT ON THIS LINE AND RUB TO ADHERE.

PLAN HOLD CORPORATION, TORRANCE, CALIFORNIA
MEMBER OF THE 3M COMPANY

DRAWING NUMBER
4-7.1

0913

4-7.1