
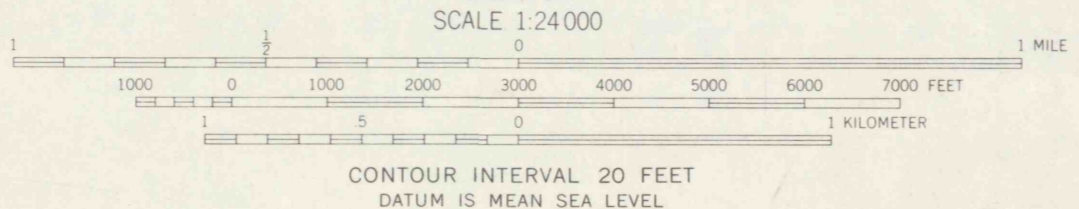
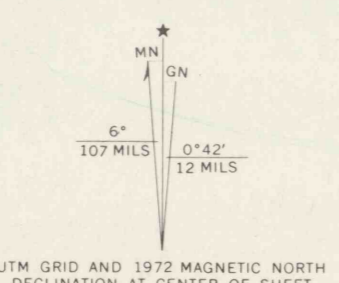


*Crit. Hab.  
Wesley Fossil Site*

Mapped, edited, and published by the Geological Survey  
Control by USGS, USCGS, and USCE  
Topography by photogrammetric methods from aerial  
photographs taken 1962. Field checked 1963  
Polyconic projection, 1927 North American datum  
10,000-foot grid based on Pennsylvania coordinate system,  
north and south zones  
1000-meter Universal Transverse Mercator grid ticks,  
zone 17, shown in blue  
Fine red dashed lines indicate selected fence and field lines where  
generally visible on aerial photographs. This information is unchecked  
Revisions shown in purple compiled in cooperation with  
State of Pennsylvania agencies from aerial photographs  
taken 1972. This information not field checked



ROAD CLASSIFICATION

Heavy-duty	Light-duty
Medium-duty	Unimproved dirt
Interstate Route	State Route

BARKEYVILLE, PA.  
N4107.5—W7952.5/7.5  
1963  
PHOTOREVISED 1972  
AMS 5066 III NW—SERIES V831

DRAWING NUMBER  
DRAWING NUMBER  
DRAWING NUMBER  
SPM  
DRAWING NUMBER  
4-4-4