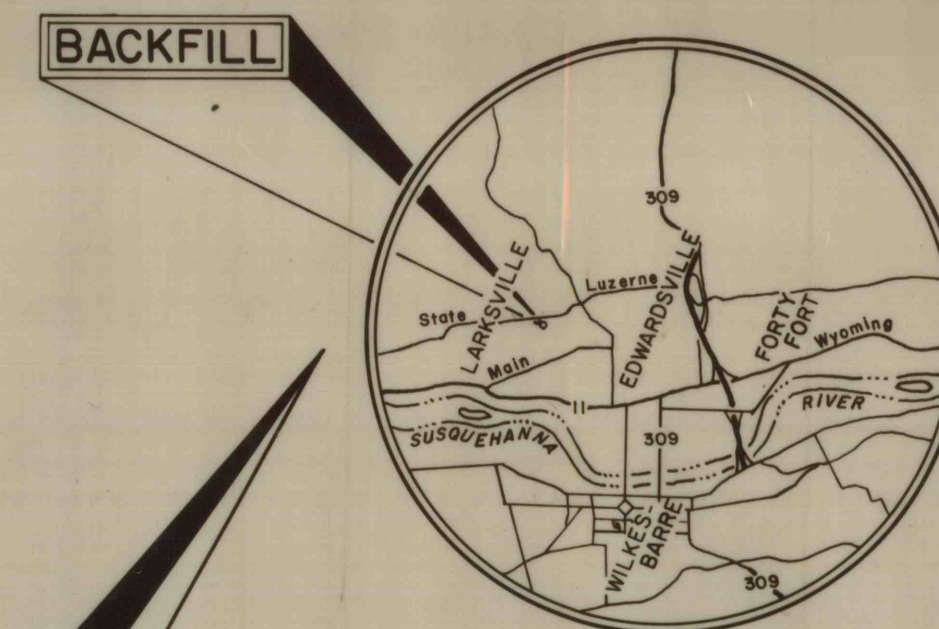
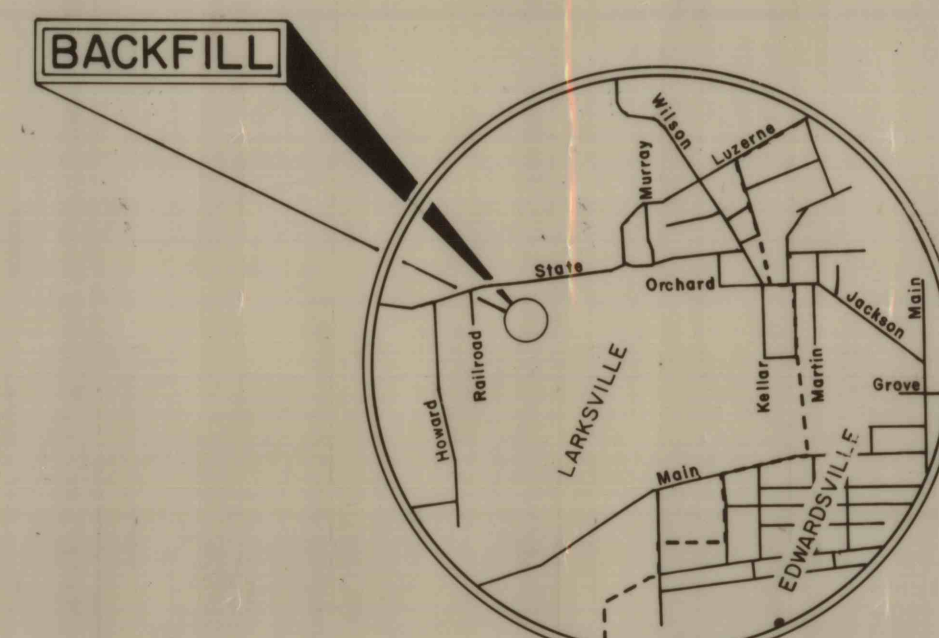


REFUSE BANK

Scale 1 in. = 100 ft.



VICINITY MAP
Scale 1 in. = 3 mi.




LOCATION MAP
Scale 1 in. = 2,000 ft.

NO.	DATE	REVISION	APPR.

SUBMITTED
DESIGNER *Robert J. Stepanek P.E.*

APPROVED
DISTRICT OPERATIONS SUPERVISOR, WILKES-BARRE *Stephen P. Zarnoch P.E.*

APPROVED
DIRECTOR, BUREAU OF RESOURCES PROGRAMMING



COMMONWEALTH OF PENNSYLVANIA
DEPARTMENT OF ENVIRONMENTAL RESOURCES
OFFICE OF RESOURCES MANAGEMENT

PROJECT NO. OSM 40 (043-80) 101.1

BACKFILLING THE ABANDONED
KINGSTON NOS. 5 & 6 SHAFTS
KINGSTON BORO, LUZERNE CO., PA.
REFUSE BANK, LOCATION
AND VICINITY MAPS

DRAWN BY _____ DATE _____ DRAWING NO. _____
CHECKED BY _____ SCALE _____