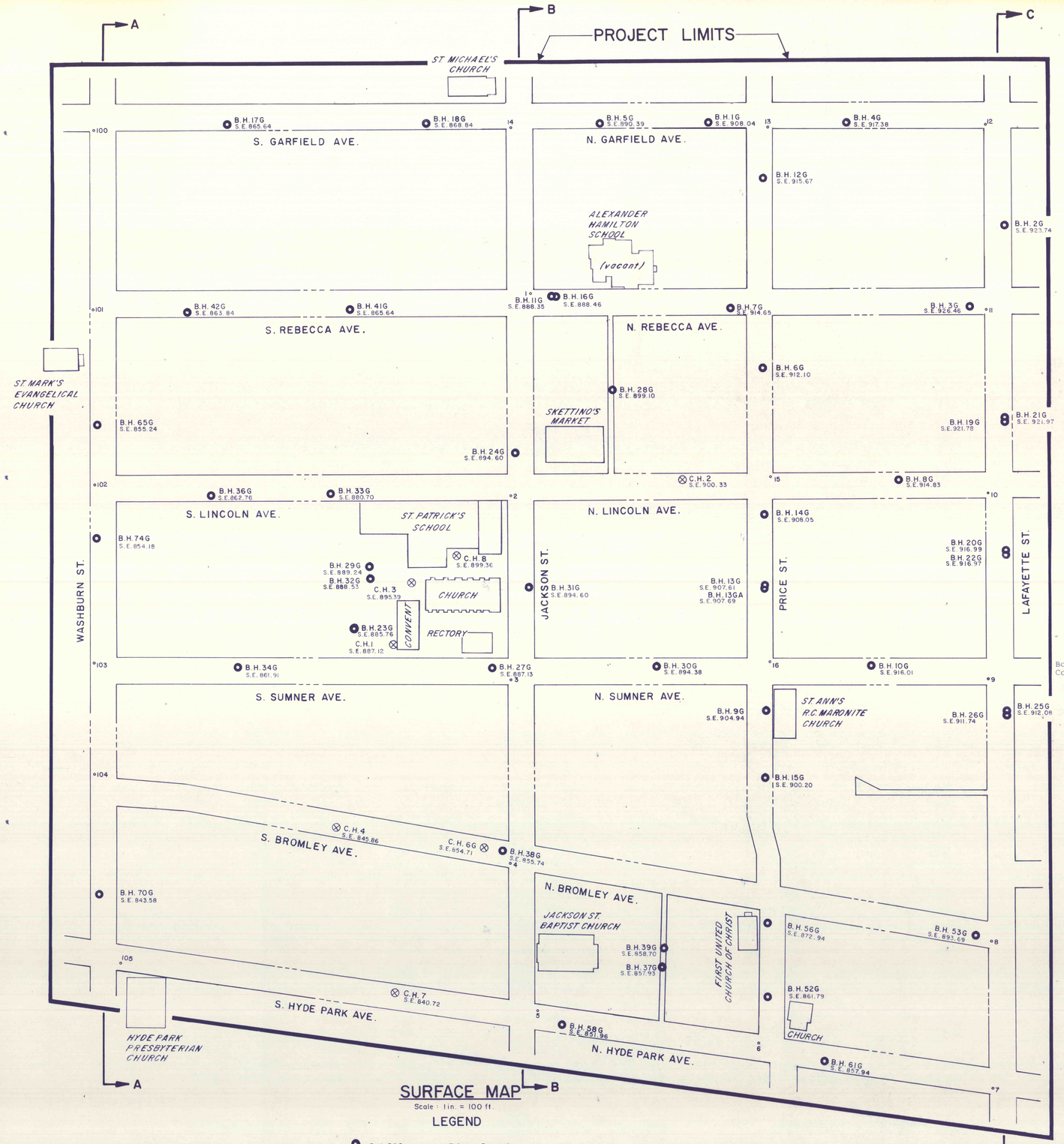

SURFACE MAP

Scale : 1 in. = 100 ft.

LEGEND

B.H. 56G	Existing Borehole
C.H. 3	Existing Corehole
103	Station Points

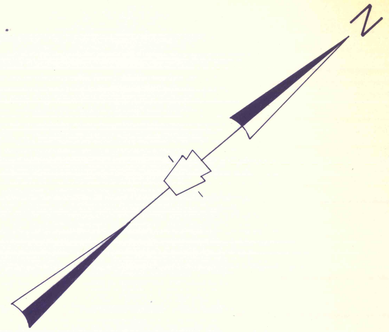

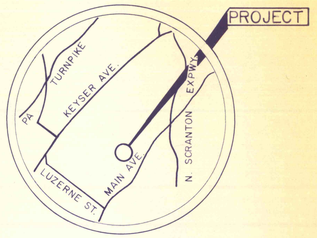

LOCATION MAP

Scale : 1 in. = 1 mi.

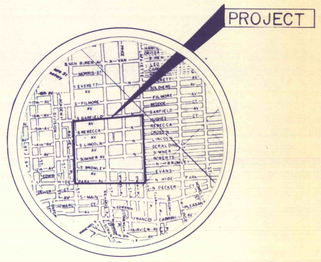

VICINITY MAP

Scale : 1 in. = 1700 ft.

Station	Coordinates		Surface Elevations	Remarks
100	4888.983 N	2202.091 W	868.91	Drill Hole
101	4670.448 N	1941.195 W	860.92	" "
102	4456.499 N	1684.892 W	855.91	" "
103	4239.477 N	1425.687 W	850.15	" "
104	4105.902 N	1263.842 W	846.70	" "
105	3913.010 N	953.339 W	844.59	" "
14	5498.385 N	1696.021 W	878.34	" "
1	5326.783 N	1429.949 W	883.71	" "
2	5051.931 N	1160.430 W	899.58	" "
3	4826.691 N	892.895 W	887.17	" "
4	4601.329 N	626.947 W	855.67	" "
5	4462.103 N	375.944 W	850.49	" "
13	5875.218 N	1383.192 W	914.69	" "
15	5451.391 N	869.183 W	907.38	" "
16	5226.362 N	600.446 W	909.04	" "
6	4744.319 N	59.549 W	857.17	" "
12	6196.710 N	1120.880 W	918.83	" "
11	5972.775 N	850.706 W	927.64	" "
10	5751.838 N	581 357 W	918.62	" "
9	5526.855 N	310.480 W	914.46	" "
8	5209.419 N	74.930 E	894.79	" "
7	5031.764 N	290.665 E	880.20	" "

Borehole/ Corehole	coordinates		Borehole/ corehole	coordinates	
65G	4533.723 N	1772.517 W	34G	4445.613 N	1245.639 W
74G	4396.490 N	1607.753 W	27G	4815.466 N	932.794 W
70G	3967.602 N	1085.755 W	30G	5054.992 N	735.865 W
24G	5110.729 N	1218.468 W	10G	5369.857 N	473.976 W
31G	4964.861 N	1006.194 W	C-4	4393.706 N	892.904 W
12G	5805.069 N	1314.977 W	6G	4582.767 N	681.342 W
6G	5574.694 N	1040.313 W	38G	4604.920 N	653.764 W
14G	5398.310 N	823.658 W	53G	5191.092 N	47.873 E
13G	5312.454 N	722.210 W	C-7	4276.193 N	579.915 W
13GA	5308.746 N	717.803 W	58G	4479.853 N	329.902 W
9G	5160.575 N	538.757 W	61G	4815.954 N	45.621 E
15G	5077.806 N	440.369 W	28G	5329.332 N	1190.826 W
56G	4903.205 N	224.506 W	29G	4758.002 N	1230.020 W
52G	4813.336 N	118.632 W	32G	4746.629 N	1212.507 W
2G	6100.115 N	951.732 W	23G	4661.400 N	1159.656 W
21G	5867.061 N	670.555 W	C-1	4699.795 N	1088.597 W
19G	5862.256 N.	665.220 W	C-3	4800.086 N	1156.729 W
20G	5705.650 N	476.586 W	C-8	4899.192 N	1140.571 W
22G	5700.718 N	470.622 W	37G	4693.399 N	292.050 W
25G	5511.451 N	242.761 W	39G	4721.957 N	318.097 W
26G	5506.163 N	235.279 W			
17G	5091.545 N	2048.482 W			
18G	5381.317 N	1807.398 W			
5G	5635.648 N	1593.767 W			
1G	5795.185 N	1462.290 W			
4G	5995.624 N	1294.664 W			
42G	4805.427 N	1826.677 W			
41G	5043.243 N	1629.021 W			
11G	5351.866 N	1404.499 W			
16G	5359.996 N	1397.394 W			
7G	5599.809 N	1166.766 W			
3G	5950.658 N	875.286 W			
36G	4616.540 N	1527.754 W			
33G	4792.597 N	1384.018 W			
C-2	5320.835 N	975.565 W			
8G	5635.287 N	710.633 W			

NO.	DATE	REVISION	APPR.

SUBMITTED: _____ DESIGNER

APPROVED: _____ DISTRICT ENGINEER, WILKES-BARRE

APPROVED: _____ DIRECTOR, BUREAU OF ABANDONED MINE RECLAMATION

COMMONWEALTH OF PENNSYLVANIA
DEPARTMENT OF ENVIRONMENTAL RESOURCES
OFFICE OF RESOURCES MANAGEMENT

PROJECT NO.

HYDRAULIC BACKFILLING PROJECT

HYDE PARK SECTION I
CITY OF SCRANTON
LACKAWANNA COUNTY, PENNSYLVANIA

LOCATION, VICINITY & SURFACE MAPS

DRAWN BY	DATE	DRAWING NO
F.C.S. & A.	8/3/84	2 of 15
CHECKED BY	SCALE As shown	