B 300

N.27°00'W.
Scale 1"=100'


Carey Ave.
D.D.H. 1322
D.D.H. S-1008
Proj. East 60'
D.D.H. S-1003
D.D.H. S-1114
Proj. East 35'
D.D.H. 2538
6° C. 0'-1"
KIDNEY
KIDNEY
53 Tun. West
HILLMAN
HILLMAN
15 Plane 4 East
Counter
C. 0'-11"
D.D.H. S-179
Y. 5'-3"
C. 4'-11"
20°
15 Plane 4 West
STANTON
4000 Y
No. 58 Tun. West
No. 4 Tun. West
B-300
Datum = 0.0
Y. 6'-10"
C. 6'-6"
FIVE FOOT
D.D.H. 2469
4 Tun. West
Hdg.
Five
Rock Air-way
Baltimore
Baltimore
8 Tun. West

Section B-300

B 295-A

N. 27°00' W.
Scale 1"=100'

B 300

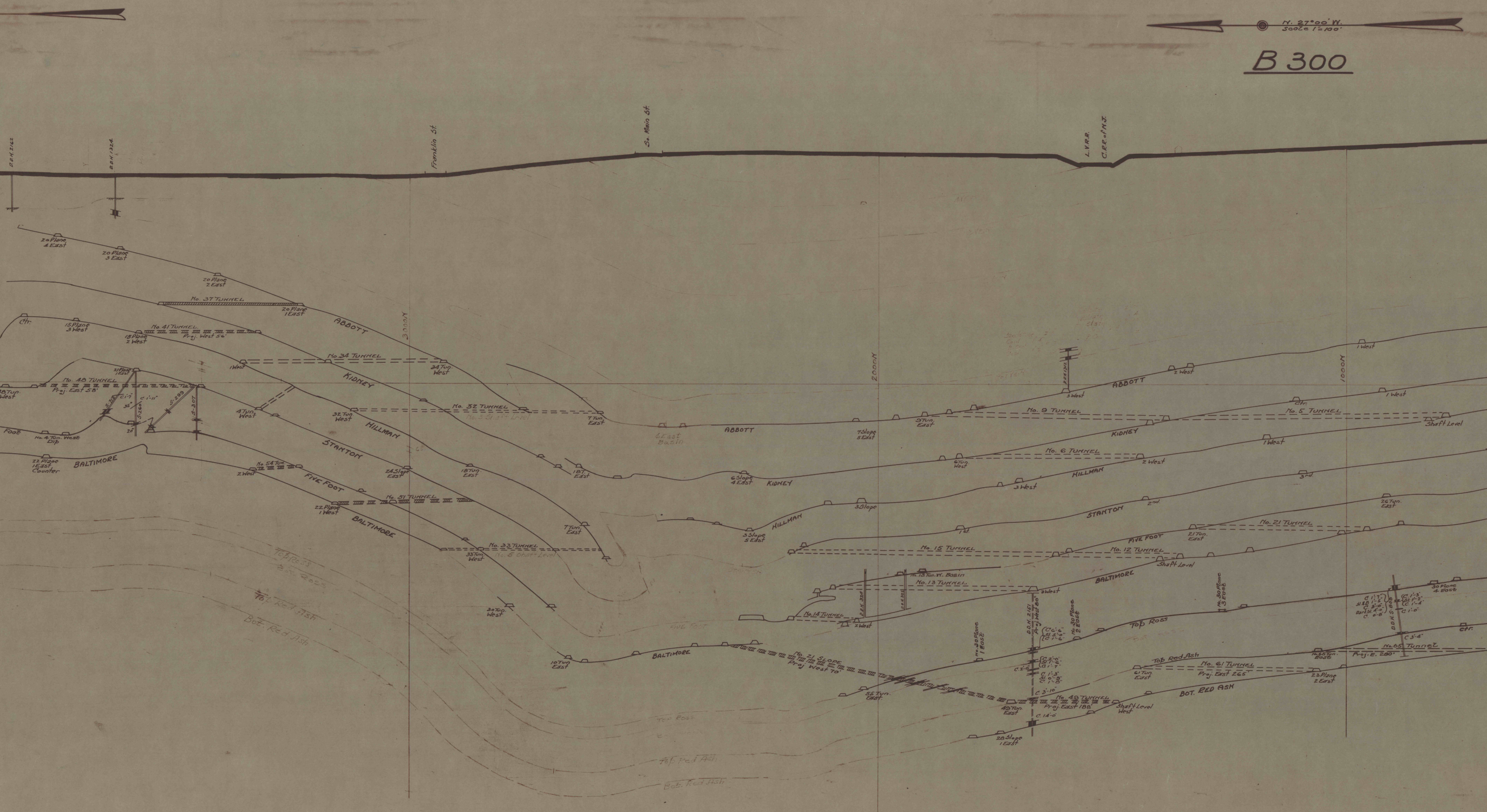

D.D.H. 2162
D.D.H. 1324
Franklin St.
So. Main St.
L.V.R.R.
C.R.R. of N.J.
3000 N
2000 N
1000 N
20 Plane 4 East
20 Plane 3 East
20 Plane 2 East
No. 37 TUNNEL
20 Plane 1 East
ABBOTT
Ctr.
15 Plane 3 West
No. 41 TUNNEL
Proj. West 56'
15 Plane 2 West
No. 34 TUNNEL
1 West
34 Tun. West
KIDNEY
21 Plane 1 East
No. 48 TUNNEL
Proj. East 58'
48 Tun. West
C. 1'-7"
C. 1'-11"
35°
20°
S-218
S-260
S-299
S-307
4 Tun. West
32 Tun. West
No. 32 TUNNEL
No. 3 Shaft Level
7 Tun. East
HILLMAN
Foot
No. 4 Tun. West Dip
STANTON
22 Plane 1 East Counter
BALTIMORE
No. 54 Tun.
2 West
FIVE FOOT
24 Slope East
18 Tun. East
18 T. East
No. 51 TUNNEL
22 Plane 1 West
BALTIMORE
7 Tun. East
No. 33 TUNNEL
No. 5 Shaft Level
33 Tun. West
30 Tun. West
Top Ross
Bot. Ross
Top Red Ash
Bot. Red Ash
10 Tun. East
6 East Basin
ABBOTT
7 Slope 5 East
9 Tun. East
D.D.H. 1312
3 West
2 West
1 West
No. 9 TUNNEL
No. 5 TUNNEL
Ctr.
1 West
Shaft Level
6 Slope 4 East
KIDNEY
No. 6 TUNNEL
6 Tun. West
2 West
1 West
HILLMAN
3 West
3rd.
3 Slope 5 East
3 Slope
STANTON
2nd.
1st.
26 Tun. East
No. 21 TUNNEL
21 Tun. East
FIVE FOOT
No. 15 TUNNEL
No. 12 TUNNEL
Shaft Level
No. 13 Tun. W. Basin
No. 13 TUNNEL
D.D.H. 32A
D.D.H. 32S
2 West
BALTIMORE
No. 14 TUNNEL
2 West
D.D.H. 2151
Proj. West 80'
No. 30 Plane 1 East
No. 30 Plane 2 East
No. 30 Plane 3 East
C. 0'-6"
Sl. 5'-0"
C. 1'-6"
C. 2'-0"
Sl. 1'-6"
C. 1'-7"
C. 2'-0"
C. 1'-3"
Sl. 0'-8"
C. 1'-8"
C. 3'-10"
C. 14'-0"
Top Ross
No. 21 SLOPE
Proj. West 70'
55 Tun. East
No. 49 TUNNEL
Proj. East 188'
49 Tun. East
28 Slope 1 East
Shaft Level West
Top Red Ash
No. 61 TUNNEL
Proj. East 265'
61 Tun. East
23 Plane 2 East
BOT. RED ASH
D.D.H. S-808
C. 1'-7"
Sl. & Bl. 1'-5"
C. 3'-0"
Bark Sl. 4'-0"
C. 0'-8"
C. 1'-3"
Sl. 1'-2"
C. 1'-4"
C. 1'-0"
C. 3'-4"
30 Plane 4 East
Ctr.
No. 65 TUNNEL
No. 65 Tun. East
Proj. E. 280'


N. 27°00' W.
Scale 1" = 100'
B 300
Creek
Franklin Branch L.V.R.R.
North Line of A.L. Williams
SPRING ST.
MONAHANS COURT
EAST LIBERTY ST.
HAZLE ST.
ALLEY
NANTICOKE BR. C.R.R. OF PA.
45°
ABBOTT
2 East
3 East
D.D.H. No. 1306
D.D.H. No. 705
1'-3"
KIDNEY
No. 19 TUNNEL
Bts. Gwy
Kidney
HILLMAN
Shaft Level
Counter
West M. Dip
Hillman
1 Counter
STANTON
4th
16 Slope 2 East
Stanton
Bts. Gwy.
FIVE FOOT
BALTIMORE
1 Plane
2 West Bts. Gwy.
Baltimore
Top Ross
30 Plane
No. 30 Plane 4 West
Top Red Ash
BOT. RED ASH
25 Slope 1 East
25 Slope 2 East
Bot. Red Ash
No. 25 Slope 3 East So. W-B. Colly.
Top Ross
Bot. Ross
Top Red Ash
South Wilkes-Barre Coll. Barrier Pillar
Barrier Pillar Huber Colliery
No. 6 Slope 3 West
No. 6 Slope 3 West Dip
Hillman
No. 8 Slope 5 West
Abbott
No. 8 Slope Stanton Colly.
Kidney
6 Slope 4 West
HILLMAN
6 Slope Stanton Colly.
Top Stanton
Bot. Stanton
Five Foot
Baltimore
Top Ross
Bot. Ross
Top Red Ash
Bot. Red Ash
Glen Alden Coal Co. – Baltimore and Over-lying Veins
Lehigh Valley " " "
No. 8 Slope 6 East Huber Colly.
Abbott
Kidney
Hillman
Top Stanton
Bot. Stanton
Five Foot
Baltimore
Top Ross
Bot. Ross
Top Red Ash Vein
No. 37 Tun. East Huber Colly.
Heading
Bot. Red Ash
No. 12 Plane 2 East Huber Colly.
No. 62 Tun. East
L.V. Coal Co. – Balto. and Over-lying Veins
G.A. " " "

Section B-300

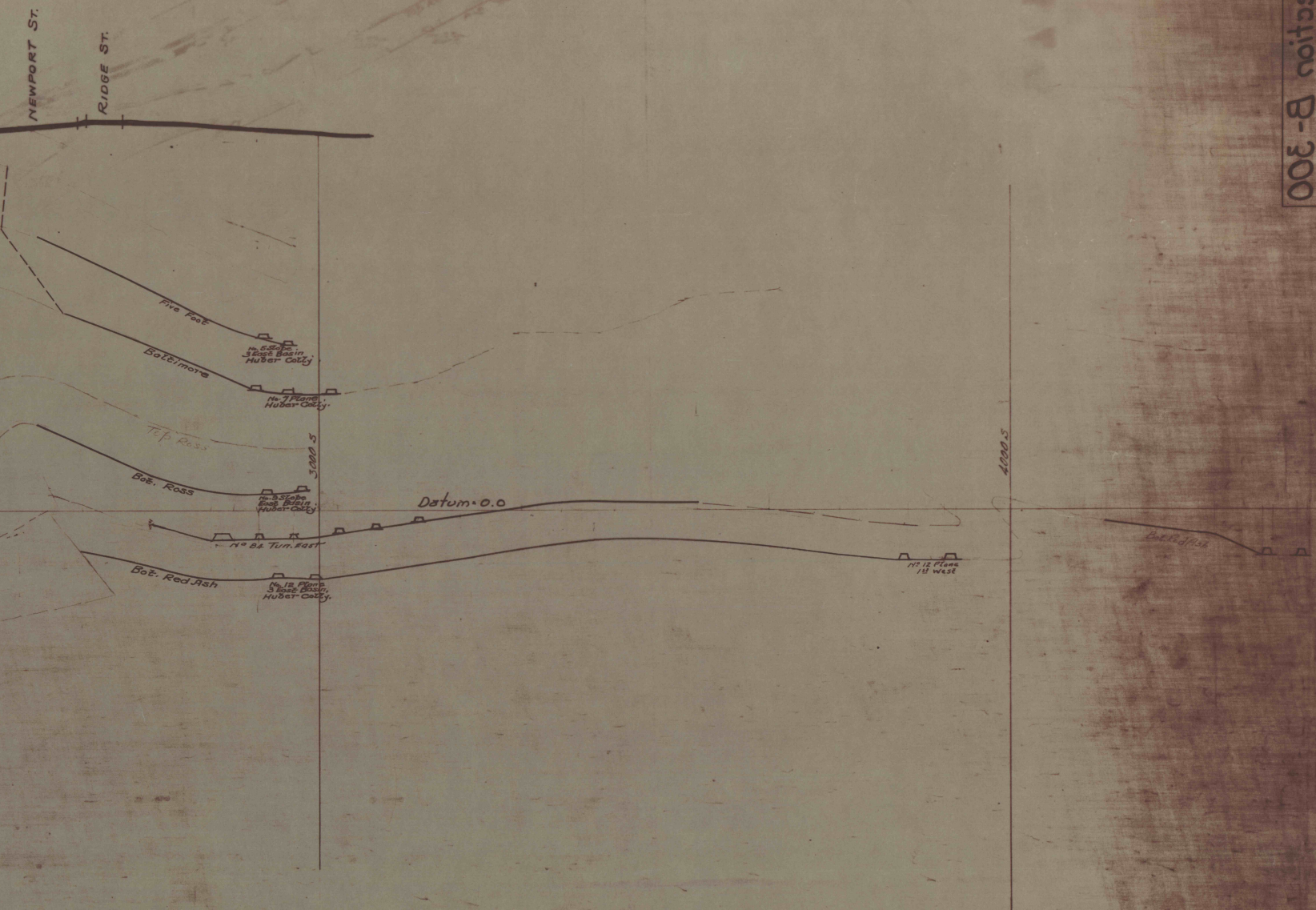
NEWPORT ST.
RIDGE ST.
Five Foot
No. 5 Slope
3 East Basin
Huber Coll'y
Baltimore
No. 7 Plane
Huber Coll'y.
Top Ross
3000 S
Bot. Ross
No. 9 Slope
East Basin
Huber Coll'y.
Datum-0.0
Nº 84 Tun. East
Bot. Red Ash
No. 12 Plane
3 East Basin,
Huber Coll'y.
Nº 12 Plane
1st West
4000 S
Bot. Red Ash