B 161- No. 2

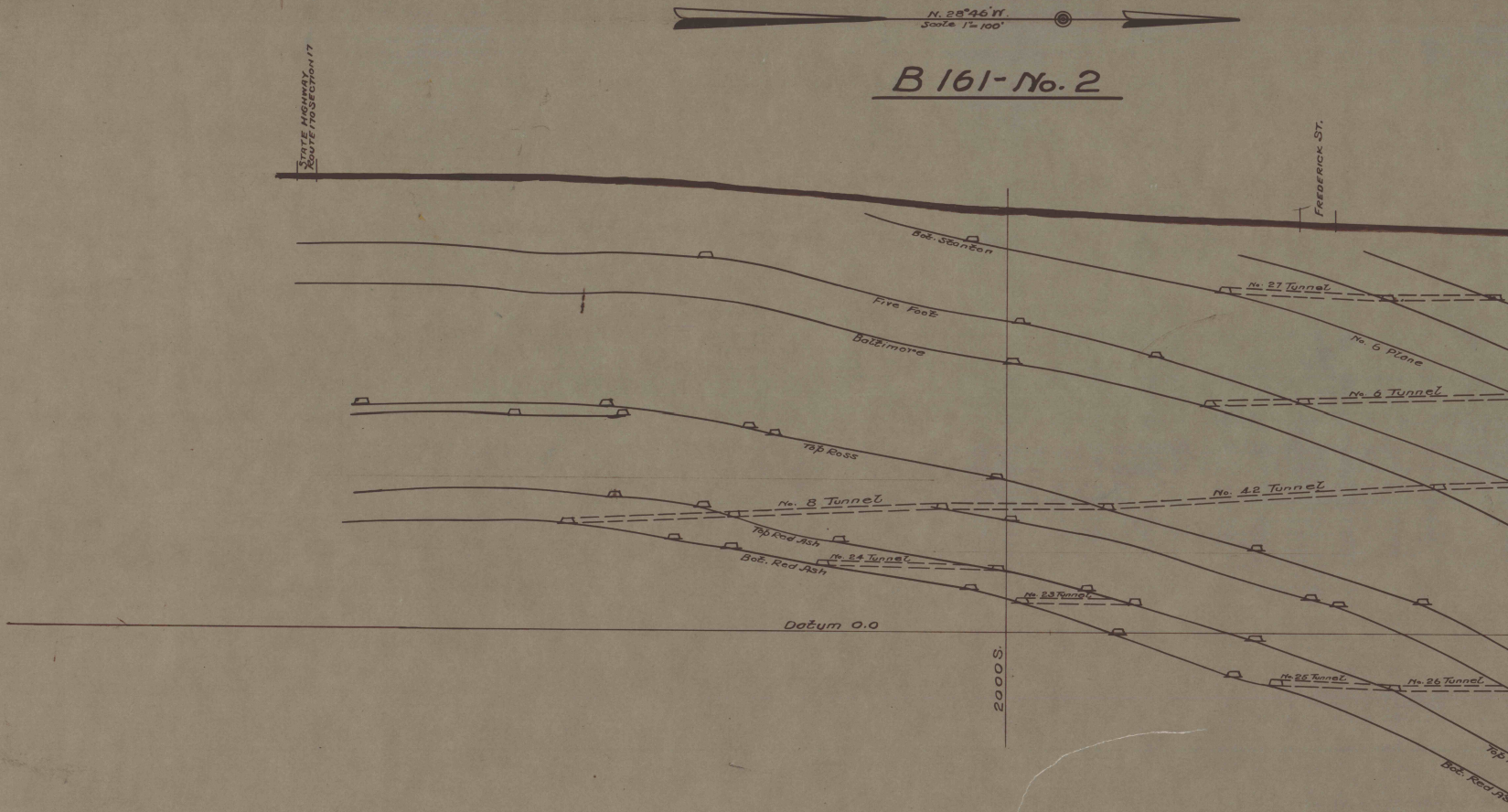

N. 28°46'W.
Scale 1"=100'
STATE HIGHWAY ROUTE 17 TO SECTION 17
FREDERICK ST.
Bot. Stanton
Five Foot
Baltimore
No. 27 Tunnel
No. 6 Plane
No. 6 Tunnel
Top Ross
No. 8 Tunnel
No. 42 Tunnel
Top Red Ash
No. 24 Tunnel
Bot. Red Ash
No. 23 Tunnel
Datum 0.0
2000 S.
No. 25 Tunnel
No. 26 Tunnel
Top
Bot. Red As

Section B 161-No. 2

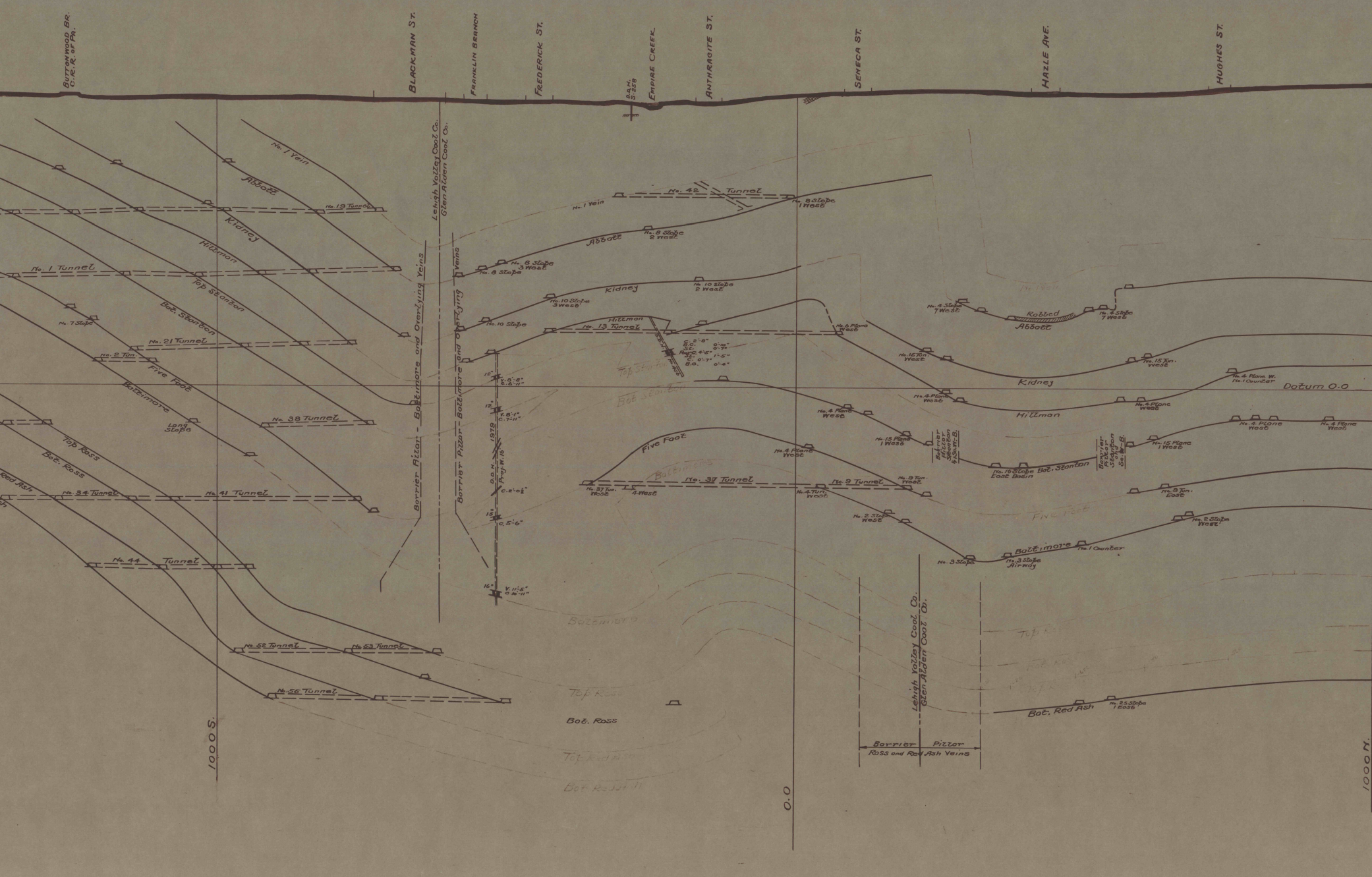
BUTTONWOOD BR. C.R.R. OF PA.
BLACKMAN ST.
FRANKLIN BRANCH
FREDERICK ST.
B.A.H. S. 258
EMPIRE CREEK
ANTHRACITE ST.
SENECA ST.
HAZLE AVE.
HUGHES ST.
No. 1 Vein
Abbott
No. 19 Tunnel
Kidney
Hillman
No. 1 Tunnel
Top Stanton
Bot. Stanton
No. 7 Slope
No. 21 Tunnel
No. 2 Tun.
Five Foot
Baltimore
Long Slope
No. 38 Tunnel
Top Ross
Bot. Ross
Red Ash
No. 34 Tunnel
No. 41 Tunnel
No. 44 Tunnel
No. 52 Tunnel
No. 53 Tunnel
No. 56 Tunnel
Lehigh Valley Coal Co.
Glen Alden Coal Co.
Barrier Pillar - Baltimore and Overlying Veins
No. 42 Tunnel
No. 8 Slope 1 West
No. 8 Slope 2 West
No. 8 Slope 3 West
No. 8 Slope
No. 10 Slope 2 West
No. 10 Slope 3 West
No. 10 Slope
No. 13 Tunnel
C. 2'-8" B.C. 0'-10" St. 0'-7" Rg.C. 4'-5" 1'-5" St. C. 0'-7" B.O. 0'-4"
No. 406
12" V. 8'-8" C. 6'-11"
12" V. 8'-1" C. 7'-11"
1979
D.D.H. Proj. W. 16
C. 2'-0½"
15" C. 5'-6"
16" V. 11'-5" C. 10'-11"
No. 37 Tun. West
4 West
No. 37 Tunnel
No. 9 Tunnel
No. 9 Tun. West
No. 4 Tun. West
No. 4 Plane West
No. 6 Plane West
No. 4 Slope 7 West
Robbed
No. 16 Tun. West
No. 15 Tun. West
No. 4 Plane W. No. 1 Counter
Datum 0.0
No. 15 Plane 1 West
Barrier Pillar Stanton & 1 So. W.-B.
No. 16 Slope East Basin
Bot. Stanton
Barrier Pillar Stanton and So. W.-B.
No. 9 Tun. East
No. 2 Slope West
No. 3 Slope
No. 3 Slope Airway
No. 1 Counter
Baltimore
Lehigh Valley Coal Co.
Glen Alden Coal Co.
Barrier Pillar
Ross and Red Ash Veins
Bot. Red Ash
No. 25 Slope 1 East
Top Ross
Bot. Ross
Top Red Ash
Bot. Red Ash
1000 S.
0.0
1000 N.

B 161- No. 2

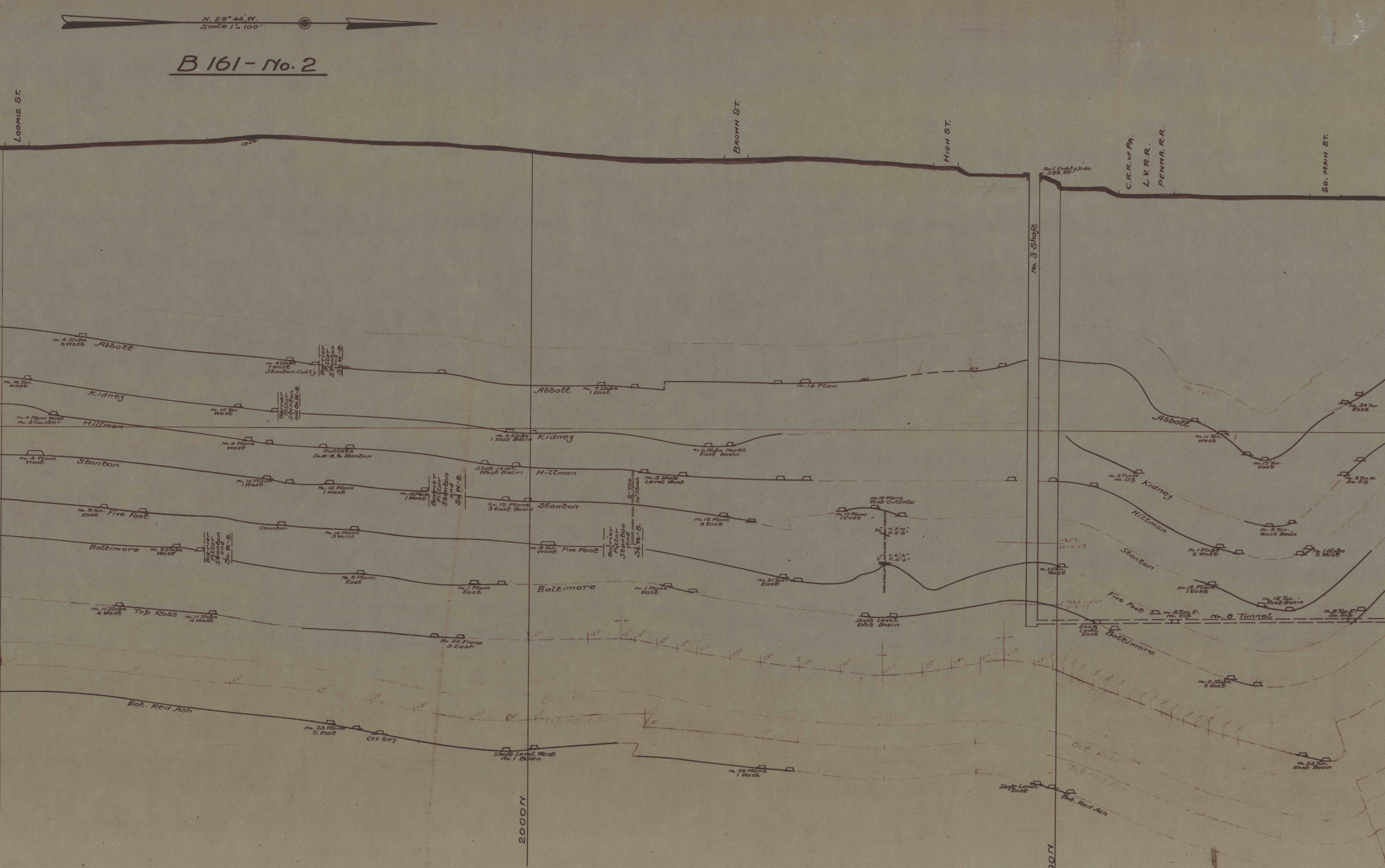

N. 28° 46' W.
Scale 1" = 100'
LOOMIS ST.
19
BROWN ST.
HIGH ST.
No. 3 Shaft
Rail Empty Side
588.25
C.R.R. of PA.
L.V.R.R.
PENNA. R.R.
SO. MAIN ST.
No. 4 Slope
6 West
Abbott
No. 4 Slope
7 West
Stanton Coll'y.
Barrier Pillar Stanton and So. W.-B.
No. 7 Slope
1 East
No. 14 Plane
No. 16 Tun.
West
Kidney
No. 15 Tun.
West
Barrier Pillar Stanton and So. W.-B.
No. 6 Slope
1 East Basin
No. 6 Slope North
East Basin
No. 4 Plane West
No. 3 Counter
Hillman
No. 4 Plane
West
Outlets
So. W.-B. & Stanton
Shaft Level
West Basin
S-700
10" Slush
No. 3 Shaft
Level West
No. 4 Plane
West
Stanton
No. 15 Plane
1 West
No. 15 Plane
1 West
No. 15 Plane
1 West
Barrier Pillar Stanton and So. W.-B.
No. 12 Plane
3 East Basin
No. 12 Plane
3 East
No. 18 Plane
East Outlets
No. 17 Plane
1 East
20° V. 3'-0" C. 2'-3"
5° V. 6'-2" C. 5'-4"
No. 9 Tun.
East
Five Foot
Counter
No. 14 Plane
3 West
No. 8 Tun.
West
Five Foot
Barrier Pillar Stanton and So. W.-B.
No. 21 Tun.
East
Baltimore
No. 2 Slope
West
Barrier Pillar Stanton and So. W.-B.
No. 8 Plane
East
No. 1 Plane
East
No. 1 Plane
East
Shaft Level
East Basin
No. 11 Slope
4 West
Top Ross
No. 11 Slope
4 West
No. 30 Plane
3 East
Bot. Ross
Top Red Ash
Bot. Red Ash
No. 23 Plane
2 East
Ctr. Gwy.
Shaft Level West
No. 1 Basin
No. 28 Plane
1 West
2000 N.
No. 1 Vein
Abbott
No. 11 Tun.
West
No. 17 Tun.
East
No. 34 Tun.
East
No. 3 Tun. W.
No. Dip
Kidney
No. 3 Tun. W.
So. Dip
Hillman
No. 3 Tun.
West Basin
No. 1 Slope
2 West
No. 1 Slope
2 West
-257.
10-5-59
No. 22 Tun.
West
Stanton
No. 12 Plane
1 East
No. 15 Tun.
East Basin
-393.2 water
8-4-59
Five Foot
No. 8 Tun. E.
No. Dip
No. 8 Tunnel
No. 8 Tun. E.
So. Dip
Shaft
Level
East
Baltimore
No. 2 Slope
2 East
Top Ross
No. 56 Tun.
East Basin
Bot. Ross
Top Red Ash
Shaft Level
East
Bot. Red Ash
3000 N.

N. 28° 46' W.
Scale 1" = 100'

B 293-19

B161 - No. 2

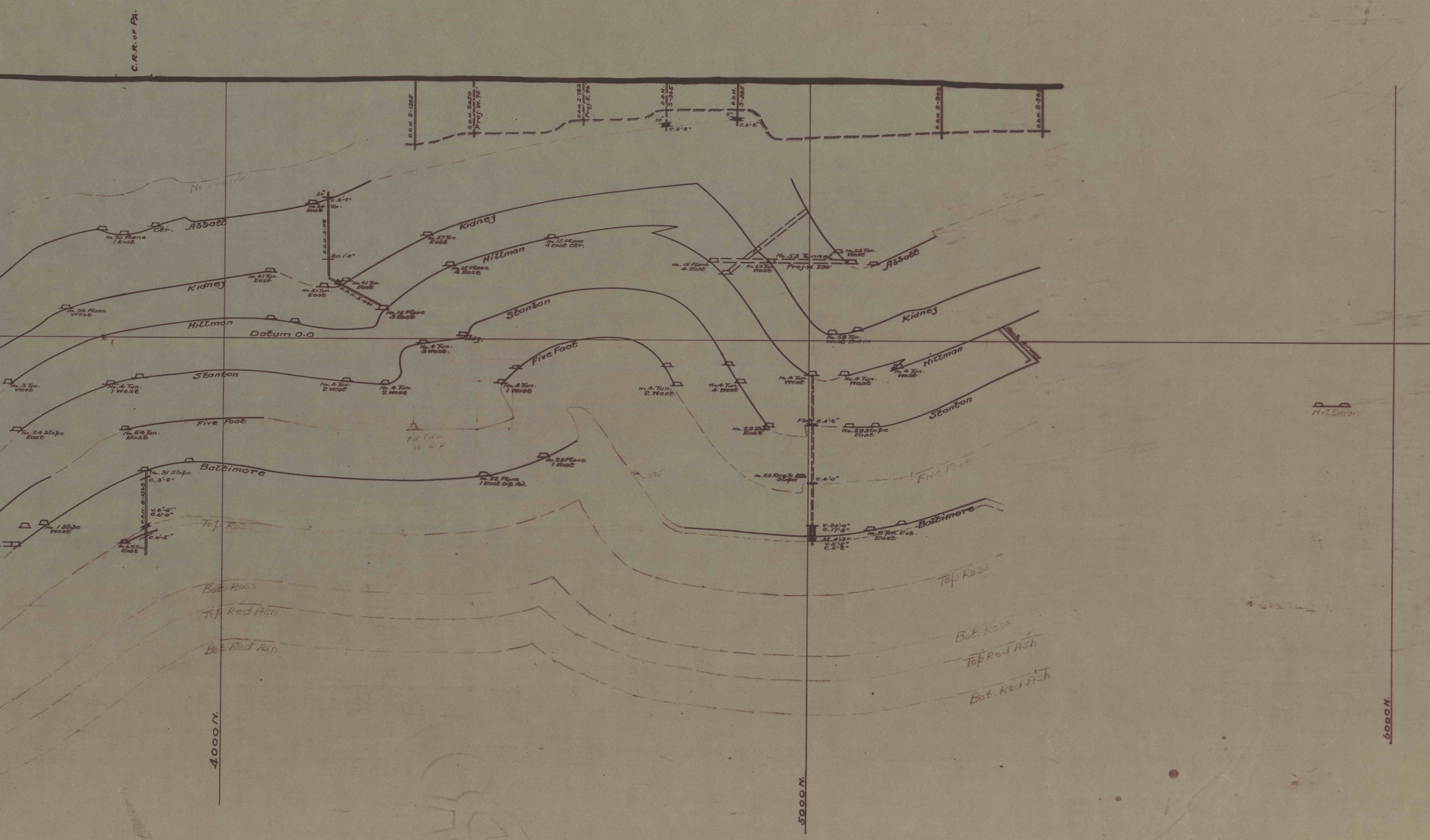
C.R.R. of Pa.
D.D.H. S-1335
D.D.H. 2450 Proj. W. 75'
D.D.H. S-789 Proj. E. 86'
D.D.H. S-365
10"
C. 5'-2"
D.D.H. S-325
5"
C. 5'-2"
D.D.H. S-900
D.D.H. S-385
No. 1 Vein
30°
C. 2'-7"
No. 64 Tun. East
D.D.H. S-118
Bo. 1'-8"
No. 20 Plane 1 East
Ctr.
Abbott
Kidney
No. 37 Tun. East
No. 41 Tun. East
No. 41 Tun. East
No. 41 Tun. East
D.D.H. S-641
No. 15 Plane 4 East Ctr.
No. 15 Plane 4 East
Hillman
No. 15 Plane 3 East
No. 26 Plane West
Kidney
Hillman
Datum 0.0
Stanton
Hdg.
No. 4 Tun. 3 West
Five Foot
No. 3 Tun. West
No. 4 Tun. 1 West
Stanton
No. 4 Tun. 2 West
No. 4 Tun. 2 West
No. 4 Tun. 1 West
No. 24 Slope East
No. 54 Tun. East
Five Foot
No. 2 Tun. W. Dip
No. 31 Slope
C. 3'-2"
Baltimore
No. 22 Plane 1 East
No. 22 Plane 1 East Dip Rd.
D.D.H. S-4563
V. 6'-5"
C. 6'-0"
No. 1 Slope West
C. 0'-5"
No. 69 Tun. East
Top Ross
No. 15 Plane 4 East
No. 53 Tunnel
No. 53 Tun. West
Proj. W. 230'
No. 53 Tun. West
Abbott
Kidney
No. 58 Tun. West Brain
Rock Tunnel
Hillman
No. 4 Tun. West
No. 4 Tun. West
No. 4 Tun. West
No. 4 Tun. 2 West
No. 4 Tun. 4 West
No. 29 Slope East
Flat C. 4'-6"
No. 29 Slope East
Stanton
No. 29 Rock Slope
C. 4'-0"
Five Foot
276
V. 20'-0"
C. 17'-8"
SL. 4'-7"
V. 5'-5"
C. 5'-2"
No. 8 Tun. Ext. East
Baltimore
Top Ross
Bot. Ross
Top Red Ash
Bot. Red Ash
Bot. Ross
Top Red Ash
Bot. Red Ash
Hillman
4000 N.
5000 N.
6000 N.