B 161- No.1

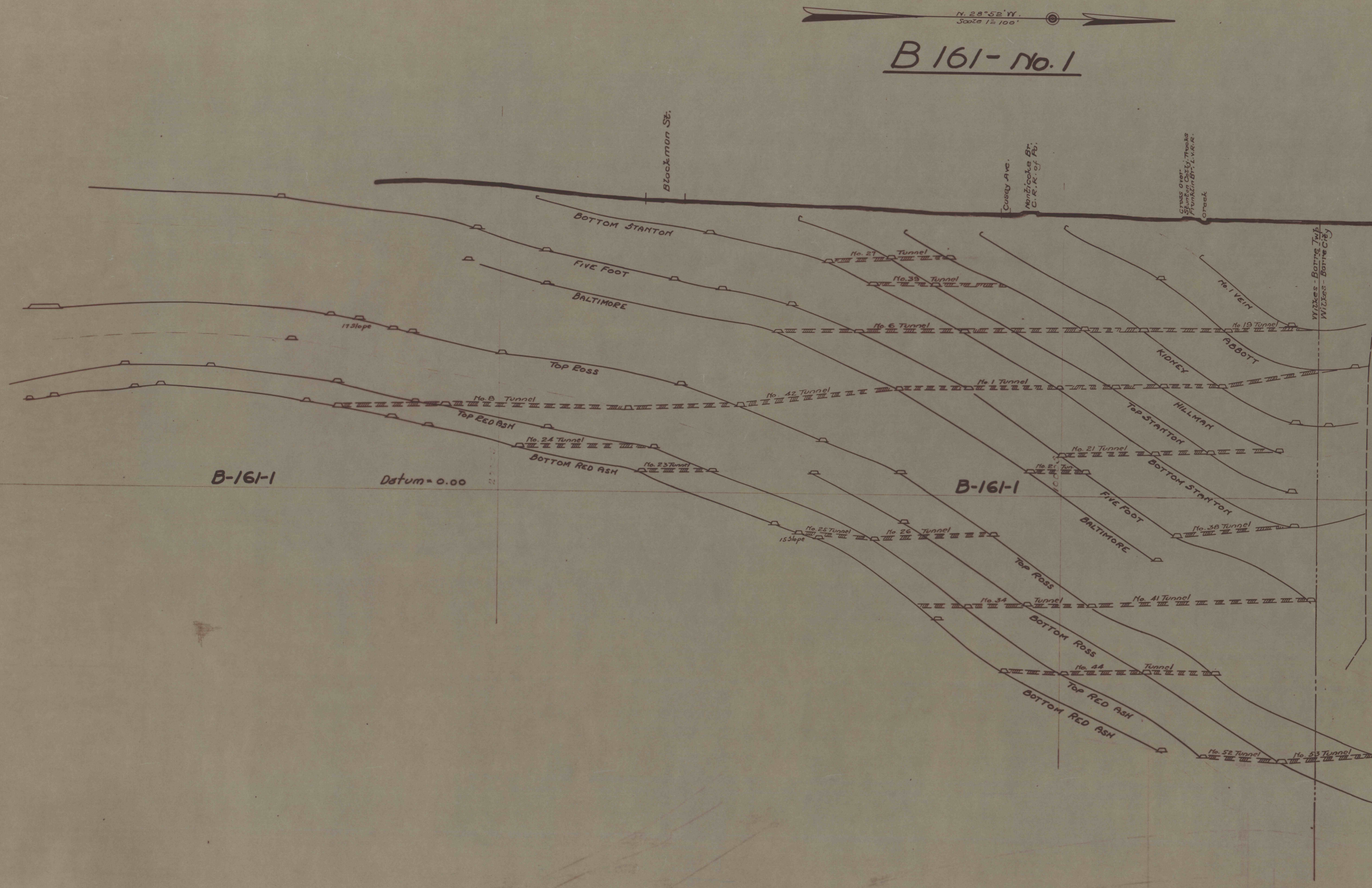

N. 28°52' W.
Scale 1" = 100'
Blackmon St.
Casey Ave.
Nanticoke Br. C. R. R. of Pa.
Cross over Stanton Colly. Tracks Franklin Br. L.V.R.R.
Creek
Wilkes - Barre Twp.
Wilkes - Barre City
BOTTOM STANTON
FIVE FOOT
BALTIMORE
TOP ROSS
TOP RED ASH
BOTTOM RED ASH
17 Slope
No. 8 Tunnel
No. 24 Tunnel
No. 23 Tunnel
B-161-1
Datum = 0.00
No. 27 Tunnel
No. 39 Tunnel
No. 6 Tunnel
No. 19 Tunnel
No. 1 VEIN
ABBOTT
KIDNEY
HILLMAN
TOP STANTON
BOTTOM STANTON
No. 42 Tunnel
No. 1 Tunnel
No. 21 Tunnel
No. 20 Tun.
B-161-1
FIVE FOOT
BALTIMORE
No. 38 Tunnel
No. 25 Tunnel
15 Slope
No. 26 Tunnel
TOP ROSS
No. 34 Tunnel
No. 41 Tunnel
BOTTOM ROSS
No. 44 Tunnel
TOP RED ASH
BOTTOM RED ASH
No. 52 Tunnel
No. 53 Tunnel

Section B-161-1

B161- No.1

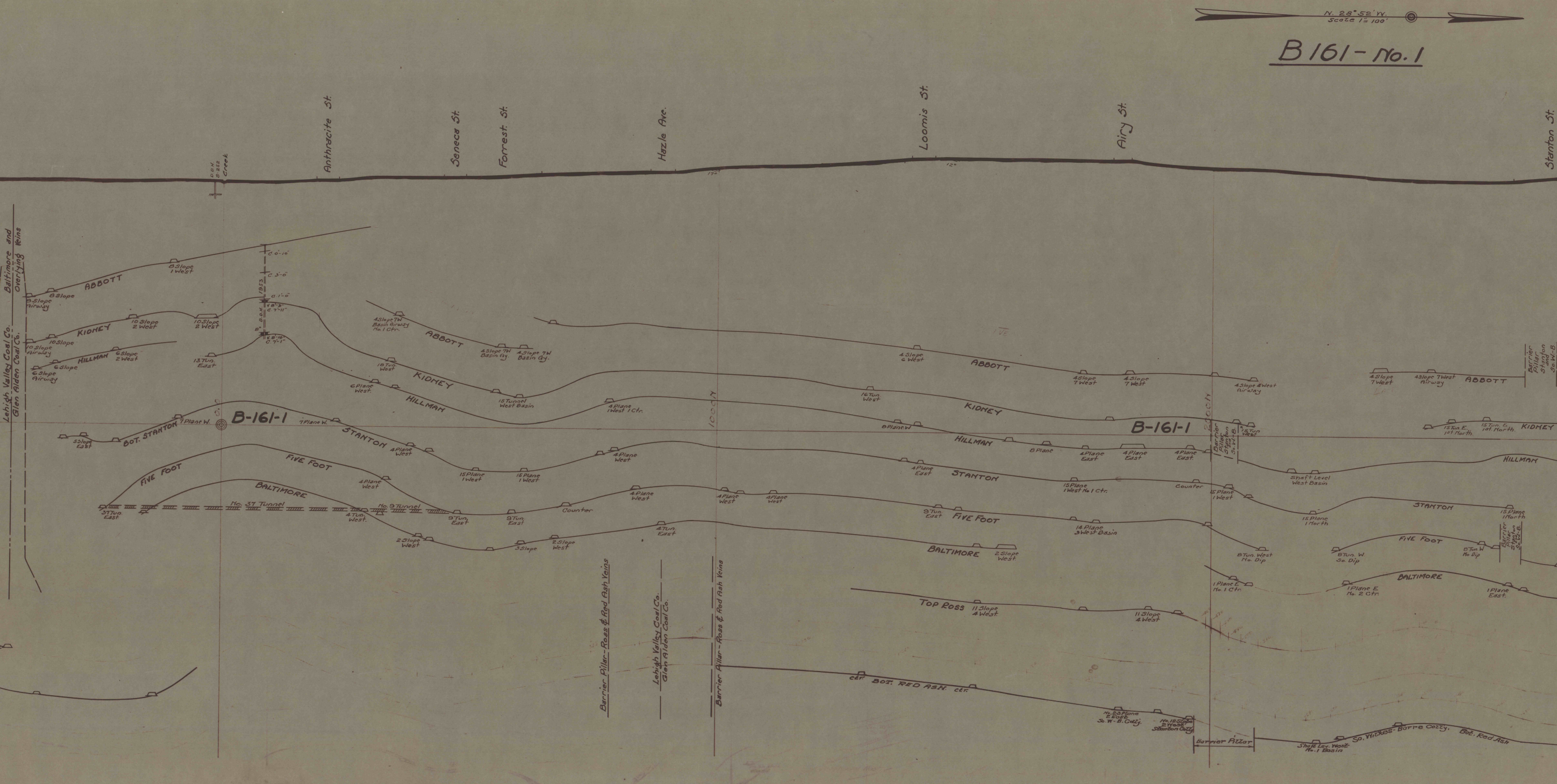
N. 28° 52' W.
Scale 1" = 100'
D.D.H. S.252
Creek
Anthracite St.
Seneca St.
Forrest St.
Hazle Ave.
Loomis St.
Airy St.
Stanton St.
Baltimore and Overlying Veins
Lehigh Valley Coal Co.
Glen Alden Coal Co.
ABBOTT
8 Slope Airway
8 Slope
8 Slope 1 West
C. 0'-10"
C. 3'-0"
1953
D.D.H.
C. 1'-0"
V. 8'-3"
C. 7'-11"
V. 8'-10"
C. 7'-1"
KIDNEY
10 Slope Airway
10 Slope
10 Slope 2 West
10 Slope 2 West
HILLMAN
6 Slope Airway
6 Slope
6 Slope 2 West
13 Tun. East
4 Slope 7W Basin Airway No. 1 Ctr.
ABBOTT
4 Slope 7W Basin Ay.
4 Slope 7W Basin Ay.
18 Tun. West
KIDNEY
6 Plane West.
HILLMAN
15 Tunnel West Basin
4 Plane 1 West 1 Ctr.
B-161-1
BOT. STANTON
5 Slope East
7 Plane W.
7 Plane W.
STANTON
4 Plane West
15 Plane 1 West
15 Plane 1 West
4 Plane West
FIVE FOOT
FIVE FOOT
4 Plane West
BALTIMORE
37 Tun. East
No. 37 Tunnel
4 Tun. West.
No. 9 Tunnel
9 Tun. East
9 Tun. East
Counter
4 Plane West
4 Plane West
4 Plane West
2 Slope West
3 Slope
2 Slope West
4 Tun. East
1000 N
Barrier Pillar - Ross & Red Ash Veins
Lehigh Valley Coal Co.
Glen Alden Coal Co.
Barrier Pillar - Ross & Red Ash Veins
4 Slope 6 West
ABBOTT
4 Slope 7 West
4 Slope 7 West
4 Slope 4 West Airway
16 Tun. West
KIDNEY
8 Plane W.
B-161-1
HILLMAN
8 Plane
4 Plane East
4 Plane East
4 Plane East
4 Plane East
STANTON
15 Plane 1 West No. 1 Ctr.
Counter
9 Tun. East
FIVE FOOT
14 Plane 3 West Basin
BALTIMORE
2 Slope West
2000 N
Barrier Pillar Stanton and So. W-B.
15 Tun. West
15 Plane 1 West
Shaft Level West Basin
15 Plane 1 North
8 Tun. West No. Dip
1 Plane E. No. 1 Ctr.
TOP ROSS
11 Slope 4 West
11 Slope 4 West
ctr. BOT. RED ASH. ctr.
No. 23 Plane 2 East So. W-B. Colly.
No. 12 Slope 2 West Stanton Colly.
Barrier Pillar
Shaft Lev. West No. 1 Basin
So. Wilkes-Barre Colly. Bot. Red Ash
4 Slope 7 West
4 Slope 7 West Airway
ABBOTT
Barrier Pillar Stanton and So. W-B.
15 Tun. E. 1st North
15 Tun. E. 1st North
KIDNEY
HILLMAN
STANTON
15 Plane 1 North
FIVE FOOT
8 Tun. W. So. Dip
8 Tun. W. No. Dip
Barrier Pillar Stanton So. W-B.
BALTIMORE
1 Plane E. No. 2 Ctr.
1 Plane East

B 161- No. 1

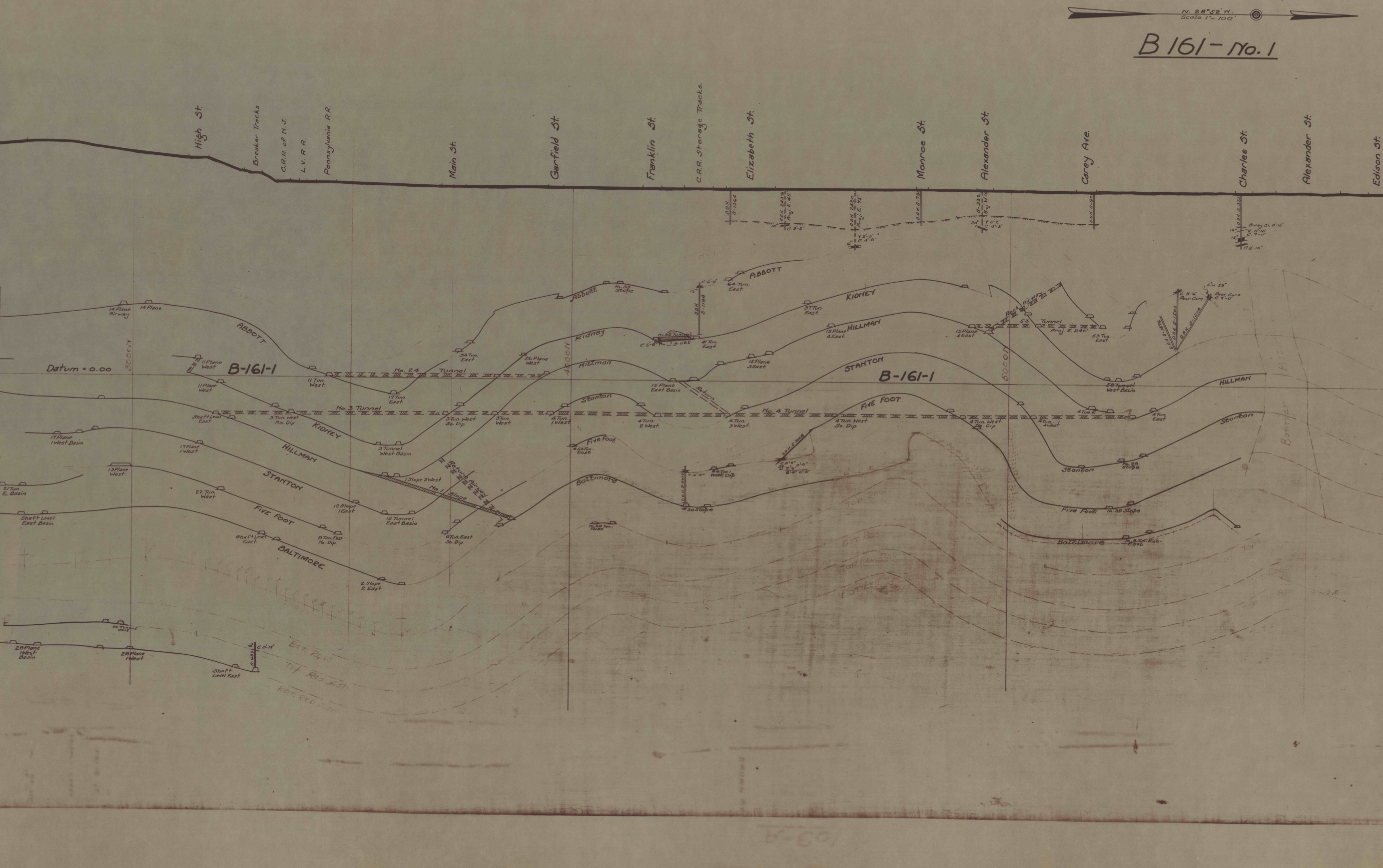
N. 28°52' W.
Scale 1"=100'
High St.
Breaker Tracks
C.R.R. of N.J.
L.V. R.R.
Pennsylvania R.R.
Main St.
Garfield St.
Franklin St.
C.R.R. Storage Tracks.
Elizabeth St.
Monroe St.
Alexander St.
Carey Ave.
Charles St.
Alexander St.
Edison St.
D.D.H. S-1364
D.D.H. 2439 Proj. E. 45'
C. 3'-5"
D.D.H. 2480 Proj. E. 75'
Y. 5'-3"
C. 4'-8"
D.D.H. S-790
S-332 Proj. W.
Y. 5'-2"
C. 4'-3"
D.D.H. S-90
D.D.H. S-335
Boney 31. 0'-10"
V. 11'-10"
C. 7'-0"
C. 2'-10"
Datum = 0.00
3000.0
4000.0
5000.0
B-161-1
ABBOTT
KIDNEY
HILLMAN
STANTON
FIVE FOOT
BALTIMORE
14 Plane Airway
14 Plane
11 Plane West
11 Ton. West.
No. 24 Tunnel
17 Tun. East.
34 Tun. East
No. 33 Slope
64 Tun. East
C. 6'-0"
D.D.H. S-1184
No. 63 Tunnel
C. 5'-8"
S-1185
41 Tun. East.
37 Tun. East.
26 Plane West
15 Plane 4 East
15 Plane 3 East
15 Plane East Basin
Return
53 Tunnel Proj. E. 240'
Rock Airway
53 Tun. East
58 Tunnel West Basin
C. 5'-6" Poor Core
Poor Core C. 9'-0"
5° or 55°
D.D.H. S-1496
D.D.H. S-1503
D.D.H. S-1508
No. 3 Tunnel
Shaft Level East
3 Tun. West No. Dip
3 Tunnel West Basin
3 Tun. West So. Dip
3 Tun. West
4 Tun. 1 West
4 Tun. 2 West
4 Tun. 3 West
No. 4 Tunnel
4 Tun. West So. Dip
4 Tun. West No. Dip
4 Tun. 4 West
4 Tun. E
4 Tun. East
17 Plane 1 West Basin
17 Plane 1 West
13 Plane West
21 Tun. E. Basin
22 Tun. West
1 Slope 2 West
Return Airway
No. 1 Slope
12 Slope 1 East
15 Tunnel East Basin
Shaft Level East Basin
Shaft Level East.
8 Tun. East No. Dip
8 Tun. East So. Dip
2 Slope 2 East
54 Tun. East
No. 69 Tun. Base
D.D.H. S-2077
C. 5'-0"
#30 Slope
4 Tun. West Dip
D.D.H. S-2068
C. 5'-6"
No. 29 Slope
No. 8 Tun. Exc. East
70 Tunnel West
28 Plane 1 West Basin
28 Plane 1 West
Shaft Level East.
C. 0'-15"
S-683
Top Ross
Bot. Ross
Top Red Ash
Bot. Red Ash
Barrier Pillar

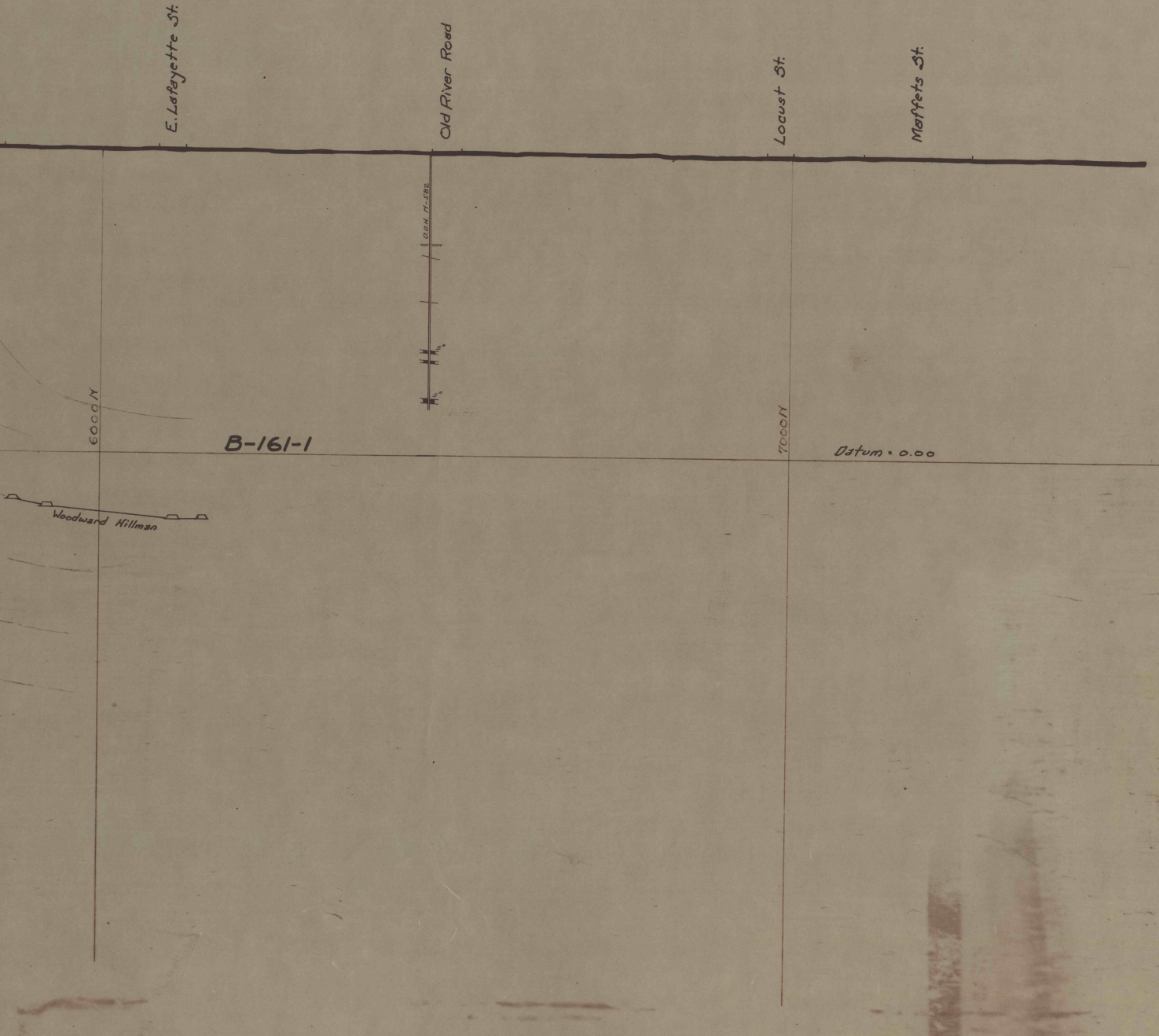
E. Lafayette St.
Old River Road
Locust St.
Moffets St.
O.D.H. N-582
6000N
7000N
B-161-1
Datum = 0.00
Woodward Hillman