B 295-B

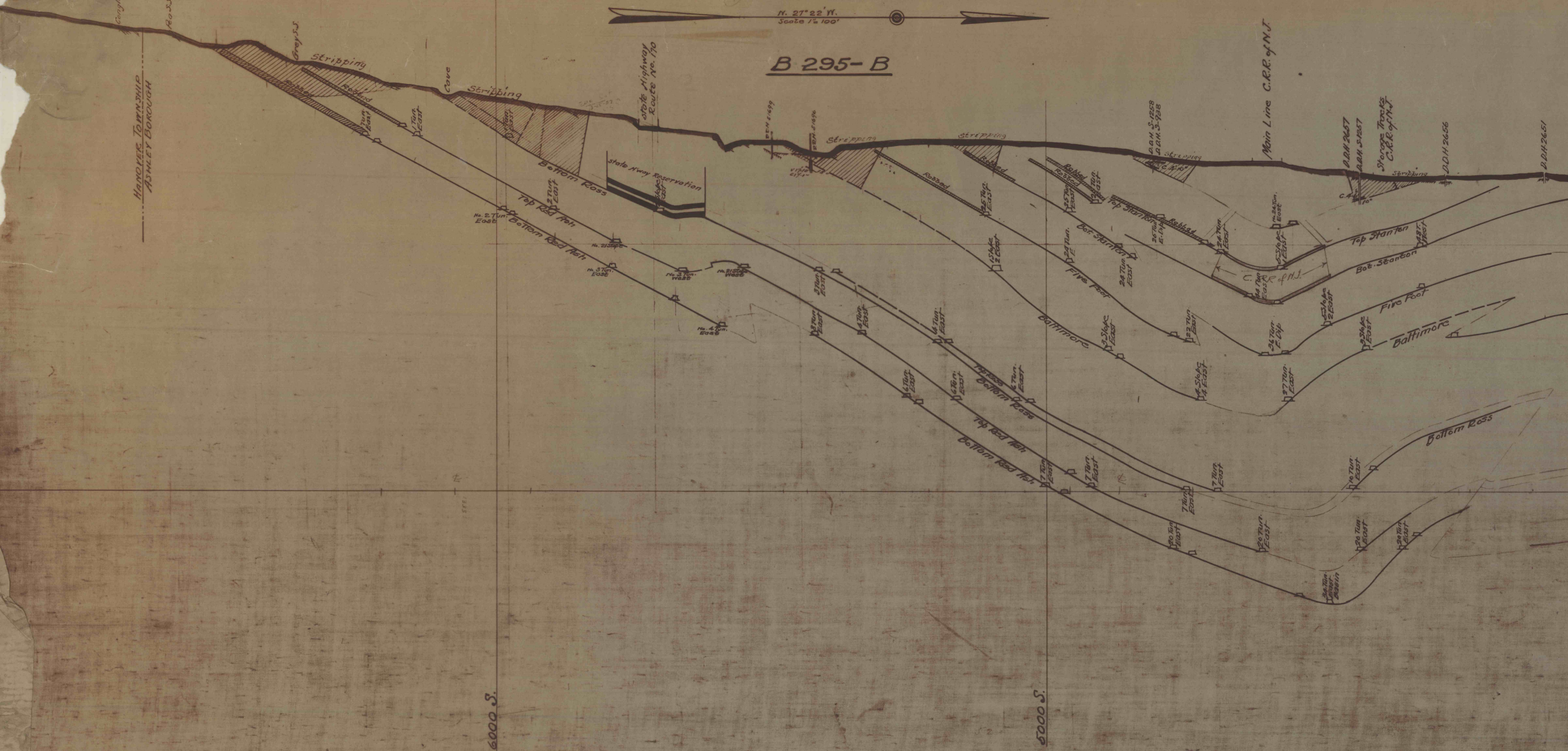
N. 27° 22' W.
Scale 1" = 100'
Conglom.
Ross S.S.
HANOVER TOWNSHIP
ASHLEY BOROUGH
Grey S.S.
Stripping
Robbed
Robbed
Cove
Stripping
1 Tun. East
1 Tun. East
1 Tun. East
State Highway Route No. 170
State H'way Reservation
Slope East
Bottom Ross
Top Red Ash
Bottom Red Ash
2 Tun. East
No. 2 Tun. East
No. 21 Slope
No. 3 Tun. East
No. 3 Tun. West
No. 21 Slope West
No. 4 Tun. East
D.D.H. S-1699
D.D.H. S-1696
Stripping
Stripping
Robbed
Robbed
Robbed
Robbed
Robbed
25 Tun. East
25 Tun. East
25 Tun. East
1 Slope 2 East
24 Tun. E
24 Tun. East
Bot. Stanton
Top Stanton
26 Tun. E. Dip
24 Tun. East
Five Foot
Baltimore
3 Tun. East
3 Tun. East
4 Tun. East
4 Tun. East
6 Tun. East
6 Tun. East
6 Tun. East
Top Ross
Bottom Ross
Top Red Ash
Bottom Red Ash
3 Slope East
22 Tun. East
4 Slope 4 East
D.D.H. S-1258
D.D.H. S-938
C. N. 10°
Main Line C.R.R. of N.J.
No. 24 Tun. East
6 Slope 1 East
C. R.R. of N.J.
24 Tun. East
36 Tun. E. Dip
27 Tun. East
6 Slope 2 East
3 Slope East
D.D.H. 2657
D.D.H. S-1257
Storage Tracks C.R.R. of N.J.
Stripping
D.D.H. 2656
D.D.H. 2651
C. 4°
10°
48 T. West
Top Stanton
Bot. Stanton
Five Foot
Baltimore
7 Tun. East
7 Tun. East
7 Tun. East
7 Tun. East
20 Tun. East
20 Tun. East
20 Tun. East
20 Tun. East
10 Tun. East
34 Tun. East Basin
Bottom Ross
6000 S.
6000 S.
Colliery


225 B
D.D.H. 659
D.D.H. 635
Nanticoke Branch C.R.R. of N.J.
DDH S-1166
Main St.
D.D.H. S-675 Proj 70' West
D.D.H. S-674. Proj 52' West.
Mary St.
D.D.H S 673.
D.D.H. S-2170 Proj. East 16'
Brown St.
Green St.
Bot. Stanton
Top Stanton
Bot. Stanton
Five Foot
Baltimore
48 Tun. E Dip
1 Plane East
11 Plane East
39 Tun. East Basin
1 Plane East
65 Tun. East
Top Stanton
39 Tun. E. Basin
Bot. Stanton
65 Tun. E. Basin
Five Foot
5 Slope 3 East Basin
4 Plane 2 West
7 Plane
Baltimore
V. 7'-7"
C. 1'-6"
C. 0'-4"
V. 6'-3"
C. 6'-3"
V. 4'-5"
C. 2'-5"
V. 5'-9"
C. 3'-0"
8"
V. 1'-1"
C. 0'-8"
V. 18'-4"
C. 17'-1"
6"
V. 7'-6"
C. 4'-2"
V. 2'-7"
C. 2'-1"
V. 5'-0"
C. 2'-8"
C. 0'-2"
V. 6'-8"
C. 5'-8"
C. 1'-2"
V. 1'-8"
C. 1'-7"
V. 5'-6"
C. 4'-7"
C. 1'-1"
V. 17'-11"
C. 16'-2"
V. 3'-1"
C. 1'-2"
C. 0'-9"
V. 5'-3"
C. 2'-3"
V. 10'-8"
C. 8'-11"
C. 5'-0"
V. 7'-1"
C. 6'-8"
C. 1'-11"
No. 39 Tun. East Bas.
No. 39 Tun. East
55 Tun. East
No 75 Tun. East
No 1 Vein
Robbed Abbott
56 Tun. 2 East
69 Tun. East
No. 56 Tun. East
Kidney
Hillman
Top
10 Tun. East
10 Tun. East
10 Tunn. East
10 Tun. 2 East
10 Tun. East
No. 74 Tun. East
Bottom Ross
9 Slope 1 East
No. 84 Tun. E
Top Red Ash
84 Tun. East
No. 12 Plane 3 East
No. 12 Plane 2 East
No. 12 Plane 3 East Basin
8 Slope 2 East
8 Slope 2 East
12 Slope 7 East Basin
Baltimore
12 Slope 2 East
8 Slope 4 East
12 Slope 4 East
8 Slope 4 East
No. 37 Tun. East
No. 37 Tunn. East.
4000 S
4000 S.
3000 S.
2000 S

N. 27° 22' W.
Scale 1" = 100'

B 295 - B


Empire Creek
Franklin Branch C.R.R. of N.J.
Newtown Cross Road
Main Line C.R.R.N.J.
Main Line L.V.R.R.
Newtown Cross Road
Solomons Creek
Robbed
No. 56 Tun. East
No. 10 Tun. East
No. 10 Tun. East
#10 Tunn. Ext. East
Kidney
Hillman
Barrier Pillar
Robbed
Abbott
17 Slope 3 West
17 Slope 2 West
Robbed
17 Slope 1 West
7 Slope 1 West
Abbott
7 Slope 2 West
Robbed
19 Tun. West
Kidney
#12 Slope
12 Plane, South Basin
6 Slope 1 West
Kidney
No. 5 Tunnel
5 Tun. West
Top Stanton
Bot. Stanton
Five Foot
Baltimore
Hillman
Shaft Level West
Shaft Level West
5 Slope 1 West No. Dip
6 Slope 1 West So. Dip
Hillman
3 Slope 1 West
3 Slope 2 West
D.D.H. 192
19 Slope
Stanton
16 Slope 1 West
16 Slope 2 West
16 Slope 3 West
16 Slope 3 West Basin
Stanton
12 Plane 3 West
Five Foot
26 Tun. West
26 Tun. West
Five Foot
50 Tun. West
D.D.H. 3-531
3" Drainage
4 Slope 1 East
Top Baltimore
Top Baltimore
1 Plane 1 West
21 Tun. West
Bot. Baltimore
18 Slope
1 Plane 1 West
Bot. Baltimore
Sh. Lev. West
4 Slope 2 East
4 Slope 2 East
4 Slope 2 West No. G'way
Bot. Baltimore
4 Slope 2 West So. G'way
4 Slope 2 West So. G'way
4 Slope Away
4 Slope
No. 30 Plane 3 West
Top Red Ash
No. 61 Tun. West
No. 65 Tun. West
No. 61 Tun. West
No. 2 Basin
Bottom Red Ash
28 Plane 1 West
25 Slope 1 West
23 Slope 3 East
0
1000 S.

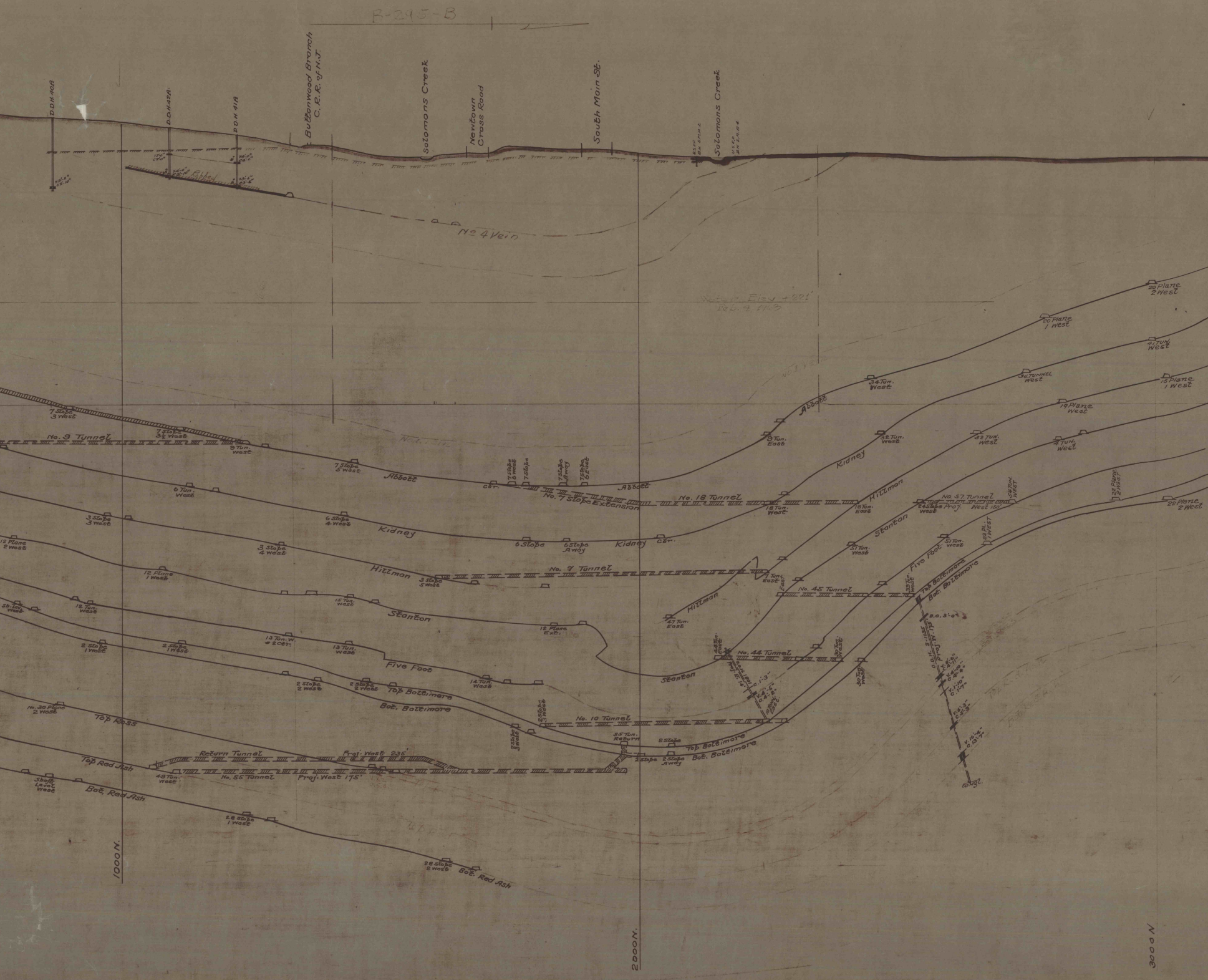
B-295-B
D.D.H. 40A
D.D.H. 42A
D.D.H. 41A
Buttonwood Branch C.R.R. of N.J.
Solomons Creek
Newtown Cross Road
South Main St.
Solomons Creek
Robbed
No 4 Vein
Water Elev +221'
Feb. 4, 1963
No. 1 Vein
7 Slope 3 West
7 Slope 3½ West
No. 9 Tunnel
9 Tun. West
7 Slope 5 West
Abbott
Cer.
7 Slope 6 West
7 Slope
7 Slope Away
7 Slope 6 East
Abbott
No. 7 Slope Extension
No. 18 Tunnel
18 Tun. West
18 Tun. East
9 Tun. East
Abbott
34 Tun. West
20 Plane 1 West
20 Plane 2 West
41 Tun. West
34 Tunnel West
15 Plane 1 West
19 Plane West
32 Tun. West
32 Tun. West
4 Tun. West
Kidney
Hillman
6 Tun. West
3 Slope 3 West
6 Slope 4 West
Kidney
6 Slope
6 Slope Away
Kidney
Cer.
No. 57 Tunnel
24 Slope West
Proj. West 150'
54 Tun. West
22 Plane 2 West
22 Plane 2 West
12 Plane 2 West
3 Slope 4 West
Hillman
3 Slope 5 West
No. 7 Tunnel
7 Tun. East
East
Stanton
51 Tun. West
51 Tun. West
22 Pl. 1 West
Five Foot
12 Plane 1 West
15 Tun. West
Stanton
12 Plane Ext.
Hillman
47 Tun. East
No. 45 Tunnel
33 Tun. West
Top Baltimore
Bot. Baltimore
Sh. Lev. West
12 Tun. West
2 Slope 1 West
2 Slope 1 West
13 Tun. W. & 2 Cer.
13 Tun. West
Five Foot
14 Tun. West
2 Slope 2 West
2 Slope 2 West
Top Baltimore
Bot. Baltimore
44 Tun. East
No. 44 Tunnel
30 Tun. West
30 Tun. West
Stanton
Proj. E. 14'
C. 1'-3"
V. 4'-5"
C. 4'-2"
10 Tun. East
B.C. 3'-0"
D.D.H. S-1135
Proj. W. 175'
V. 6'-6"
C. 4'-11"
V. 4'-0"
C. 4'-4"
V. 1'-10"
C. 1'-7"
V. 6'-3"
C. 5'-9"
V. 16'-4"
C. 13'-7"
Congl.
No. 30 Plane 2 West
Top Ross
2 Slope 3 West
2 Slope 3 West
No. 10 Tunnel
55 Tun. Return
2 Slope
2 Slope
2 Slope Away
Top Baltimore
Bot. Baltimore
Top Red Ash
Return Tunnel
Proj. West 235'
49 Tun. West
No. 55 Tunnel
Proj. West 175'
Shaft Level West
Bot. Red Ash
28 Slope 1 West
28 Slope 2 West
Bot. Red Ash
Top Red Ash
Bot. Red Ash
1000 N.
2000 N.
3000 N.

N. 27°22' W.
Scale 1" = 100'

B 295 - B


Waller St.
D.D.H. 1642
L.D.H. 1571
D.D.H. 1643
Vulcan St
D.D.H No 1978
D.D.H. 1993
Solomons Creek
Pennsylvania R.R.
D.D.H 1962
Carlisle St.
D.D.H. 1958
Carey Ave.
Oak St.
W-B CON. R.R.
Firwood Ave.
Lawrence St.
D.D.H 1941
2'-3" sand
B.C. 5'-0"
B.C. 3'-0"
Abbott
20 Plane 3 West
20 Plane 4 West
Kidney
No. 37 TUN West
15 Plane Hillman 3 West
No 15 Pl 2 West
15 Plane 4 West
Stanton
21 Plane West
48 TUN West
Top Batt.
No. 38 Pl. West
4 TUN 1 West
4 TUN 1 West
V 6'-0" C 5'-10"
V 1'-3" C 1'-1"
C 4'-2
C 0'-3"
V 9'-8" C 9'-0"
V 6'-7" C 6'-6"
C 1'-3"
V 6'-1" C 5'-11"
V 8'-9" C 8'-8"
V 9'-5" C 8'-9"
V 4'-3" D 4'-0"
C 8'-8"
V 3'-7" C 2'-0"
V 1'-5" C 1'-2"
C 0'-6"
V 8'-2" C 7'-1"
C 0'-7" C 0'-4"
BC 0'-11"
V 5'-3" C 2'-10"
C 2'-10"
C 1'-8"
C 5'-0"
C 0'-3"
V 10'-2" C 9'-7"
C 1'-11"
B.C. 1'-4"
V 5'-1" C 4'-9"
C 2'-1" (No Core)
C 2'-8"
V 8'-10" C 6'-5"
C 1'-2"
C 4'-3"
BC 3'-0"
C 5'-0"
B, C, 3 St. 1'-9"
V 10'-0" C 9'-8"
20°
25°
45°
75°
5°
26°
15°
10°
70°
65
Hillman
Stanton
Five Foot
Top Batt.
Pillar
Lance Colly. Kidney
Lance Colly. Hillman
Lance Colly. Stanton
Lance Colly. Five Foot
Lance Colly. Top Batt.
4000 N
5000 N


Plymouth Ave.
D.D.H. 1831 Proj 58' W.
Gordon Ave.
Susquehanna R
DL&W D
Proj 42' E
6000 N
7000 N