

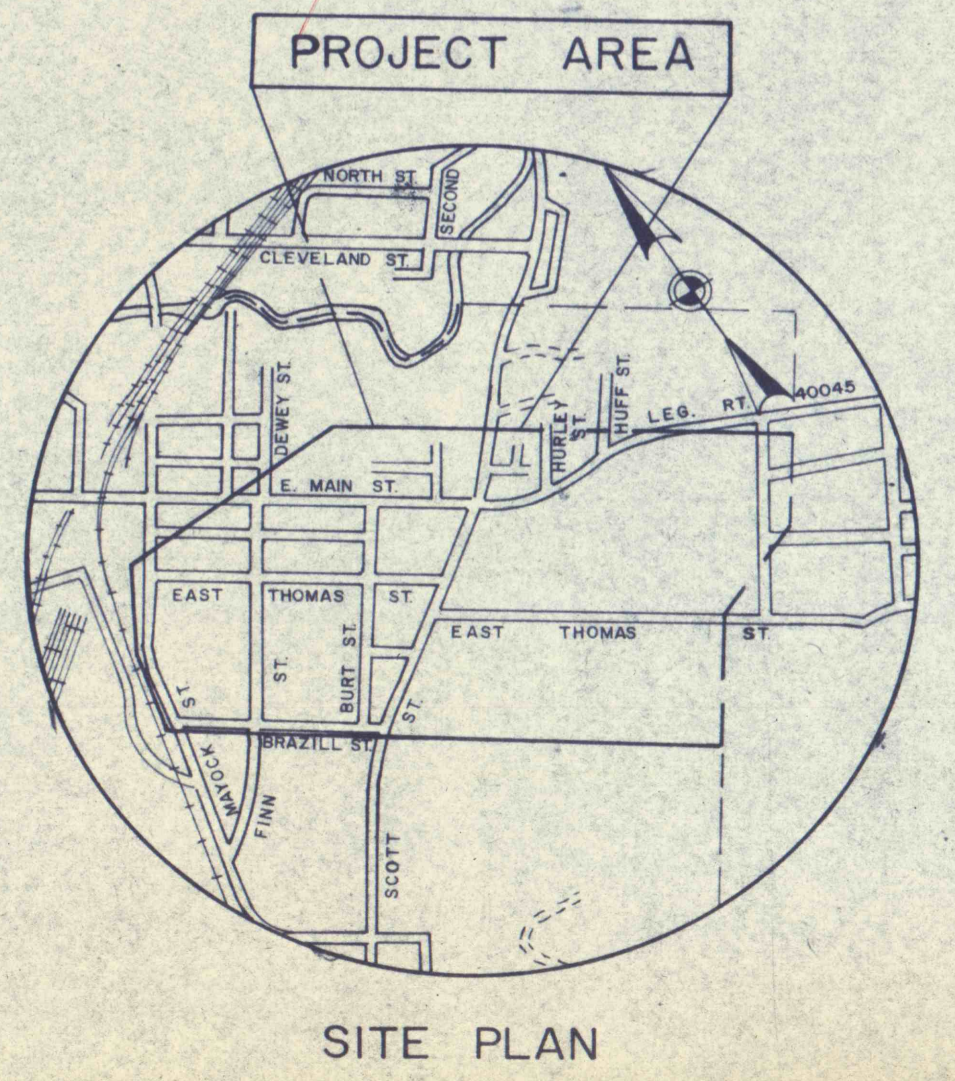
AS BUILT PLAN

<p>⊙ AS BUILT BORE HOLE ⊖ DELETED or RELOCATED</p>			
NO.	DATE	REVISION	APPR.
SUBMITTED <i>Stephen P. Zurek, P.E.</i>			
APPROVED _____			
APPROVED _____			

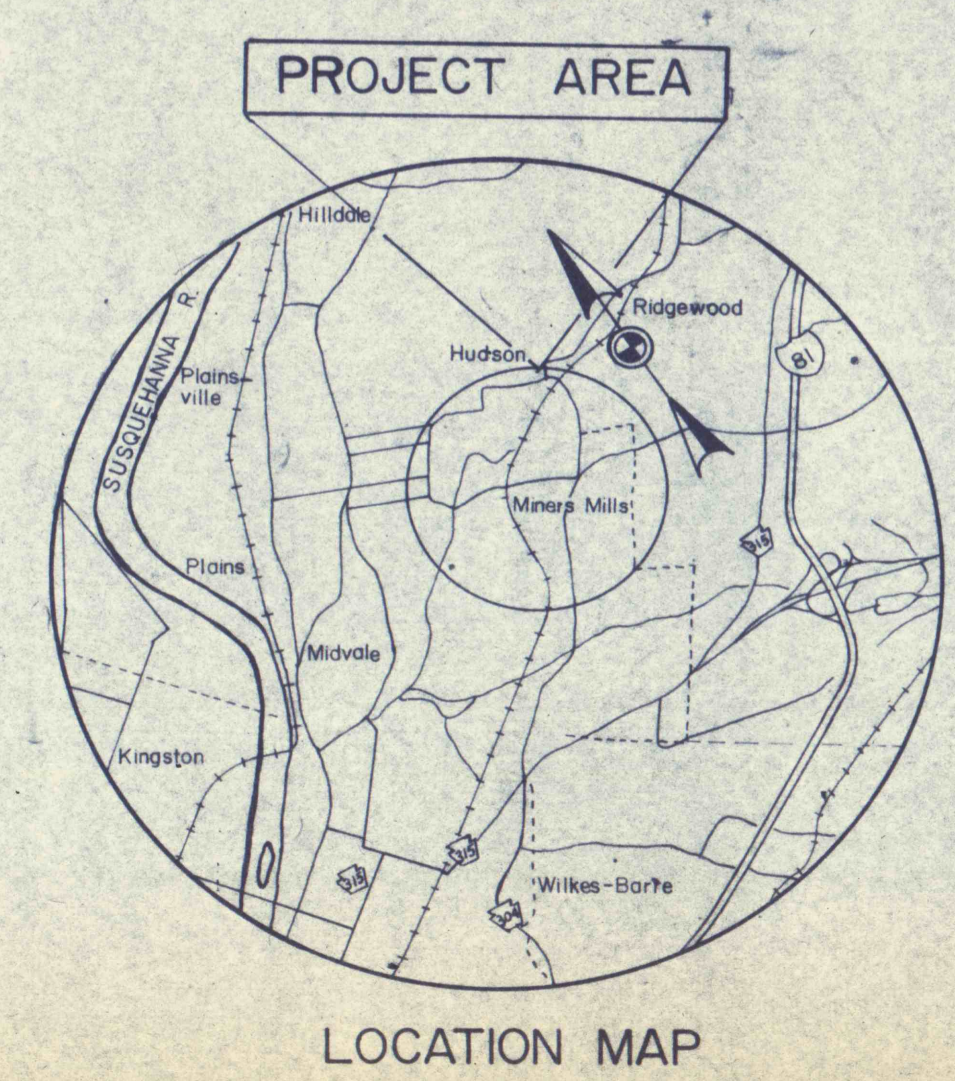
H = HILLMAN VEIN
 R = ROCK VEIN

LEGEND


- WATER LINE
- GAS LINE
- PENNA. GAS & WATER COMPANY
 39 PUBLIC SQUARE
 WILKES-BARRE, PENNA. 18711
 TEL. (717) 824-8711 EXT. 168
 P.G. & W. SERIAL NO. CM-268
- ELECTRIC LINE
- PENNA. POWER & LIGHT COMPANY
 344 SOUTH POPLAR STREET
 HAZLETON, PENNA. 18201
 TEL. (717) 454-6641
 P.P. & L. SERIAL NO. 2-1745
- SEWER LINE
- CITY OF WILKES-BARRE
 DEPARTMENT OF TECHNICAL SERVICES
 BUREAU OF ENGINEERING
 WILKES-BARRE, PENNA. 18701
 TEL. (717) 825-6401



SITE PLAN



LOCATION MAP



COMMONWEALTH OF PENNSYLVANIA
 DEPARTMENT OF ENVIRONMENTAL RESOURCES
 OFFICE OF RESOURCES MANAGEMENT
PROJECT NO. ASP-23
 SUBSIDENCE CONTROL PROJECT

MINERS MILLS SECTION
 OF WILKES-BARRE
 LUZERNE COUNTY, PENNSYLVANIA

ABANDONED PINE RIDGE COLL'Y SURFACE

DRAWN BY	DATE	DRAWING NO.
CHECKED BY	MAY-78	2 of 2
	SCALE 1" = 100'	