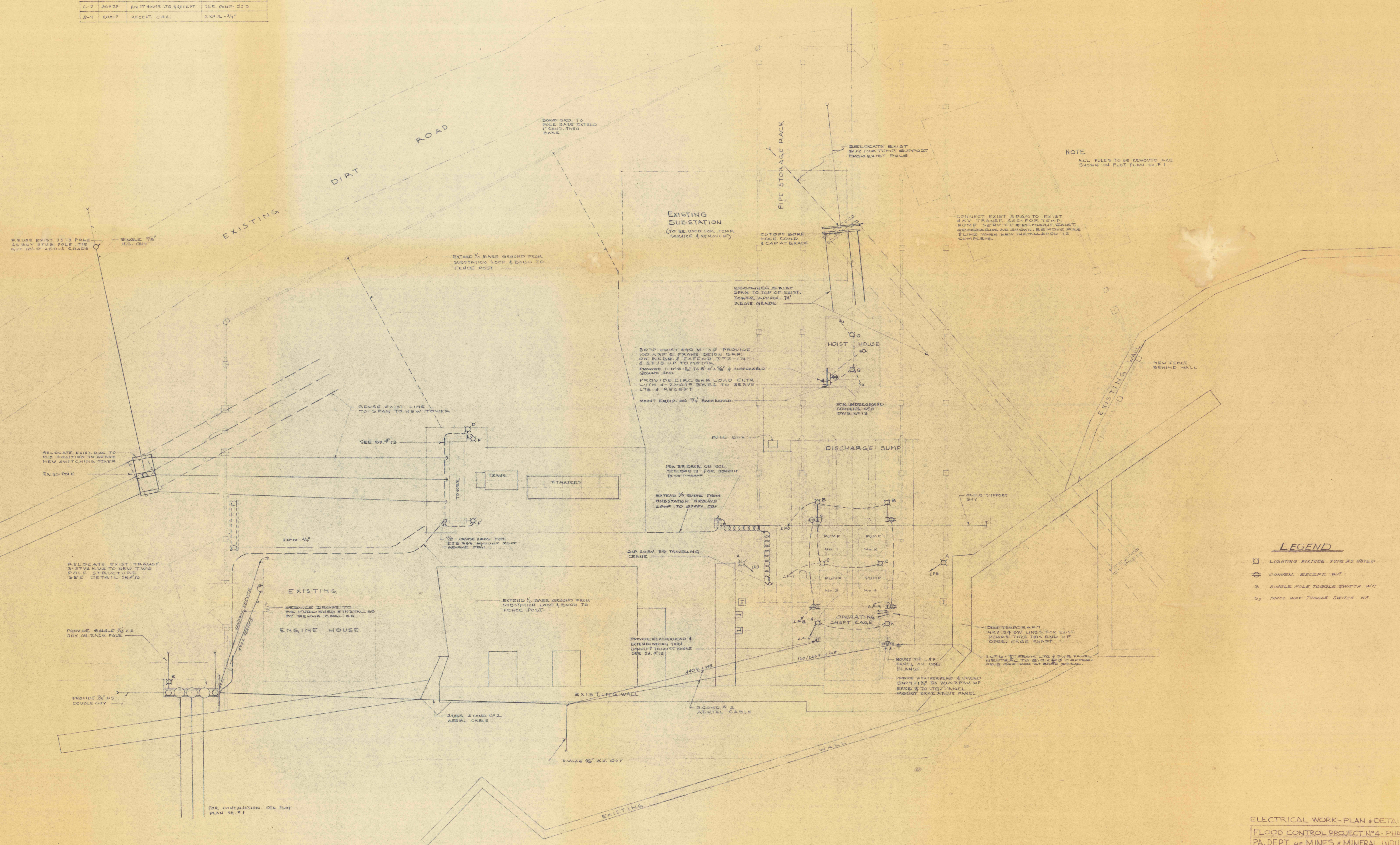




L & P PANEL

50A MAINS		115/230V 1Ø 3W	
NO	BKRR	USE	FEEDER
1-5	16A1P	PUMP AREA LTG.	2#14L-7/8"
6-7	30A2P	HOIST HOUSE LTG. & RECEPT	SEE COND. S.C.D.
8-9	20A1P	RECEPT. CIRC.	2#14L-7/8"



NOTE
ALL POLES TO BE REMOVED ARE SHOWN ON PLOT PLAN SH. # 1

LEGEND

- ☐ LIGHTING FIXTURE TYPE AS NOTED
- ⊕ CONVEN. RECEPT. WT
- S SINGLE POLE TOGGLE SWITCH WT
- S₃ THREE WAY TOGGLE SWITCH WT

FOR CONTINUATION SEE PLOT PLAN SH. # 1



ELECTRICAL WORK-PLAN & DETAILS
FLOOD CONTROL PROJECT N°4 - PHASE B

PA. DEPT. OF MINES & MINERAL INDUSTRIES

PENNSYLVANIA COAL COMPANY
EWEN COLLIERY HOYT SHAFT

Roushey and Smith

SCALE 1/4" = 1'-0" ENGINEERS AND CONSULTANTS INC. 623
DATE 5-1-55 FOR MOUNTAIN STATE
BY KE-AP



REVISED JULY 25 1955
REVISED MAY 20 1955