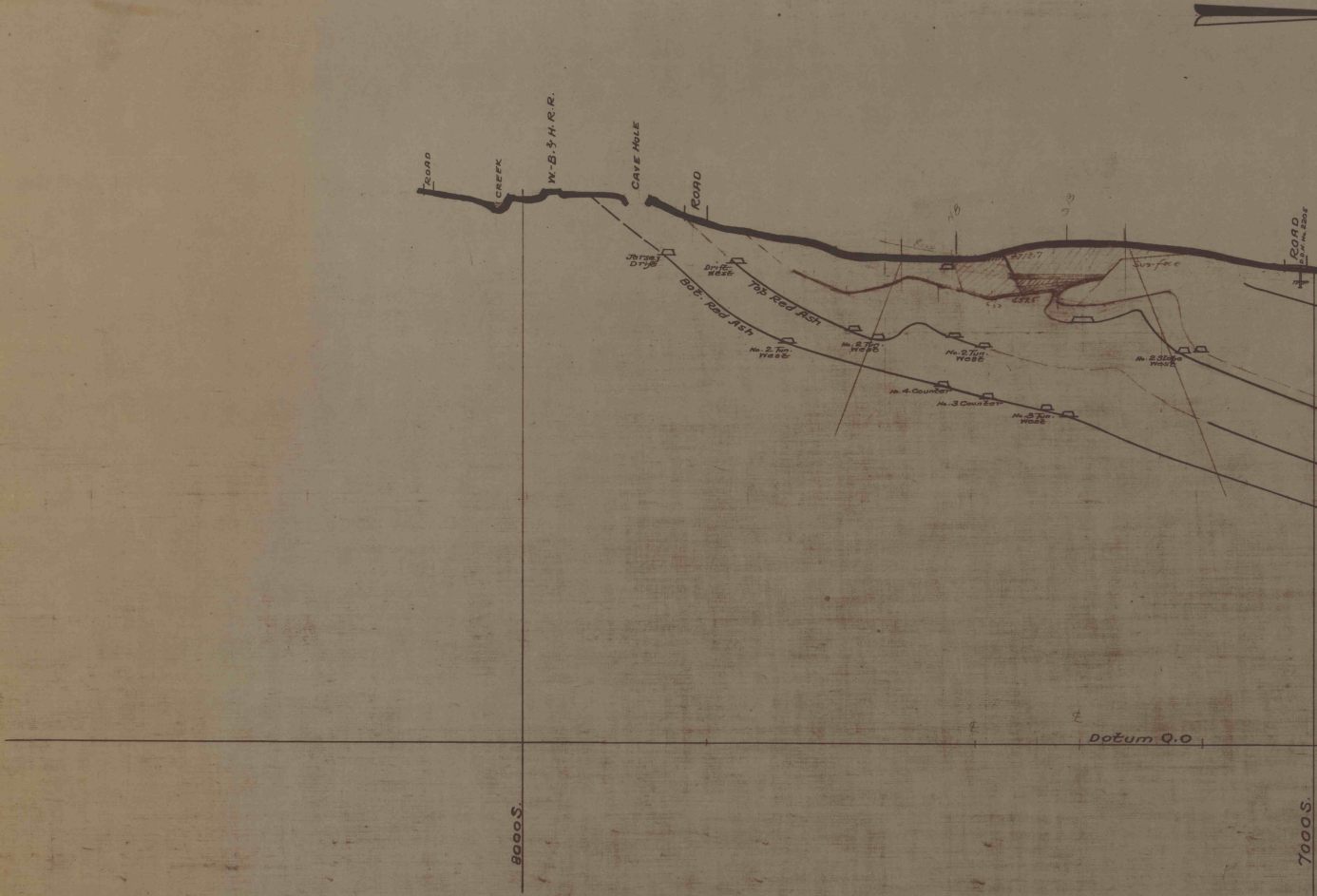
ROAD
CREEK
W.-B. & H. R.R.
CAVE HOLE
ROAD
Jersey Drift
Drift West
Top Red Ash
Bot. Red Ash
No. 2 Tun. West
No. 2 Tun. West
No. 2 Tun. West
No. 4 Counter
No. 3 Counter
No. 3 Tun. West
No. 2 Slope West
HB
Road
7712.7
657.5
Surface
ROAD
D.D.H. No. 2205
Datum 0.0
8000 S.
7000 S.

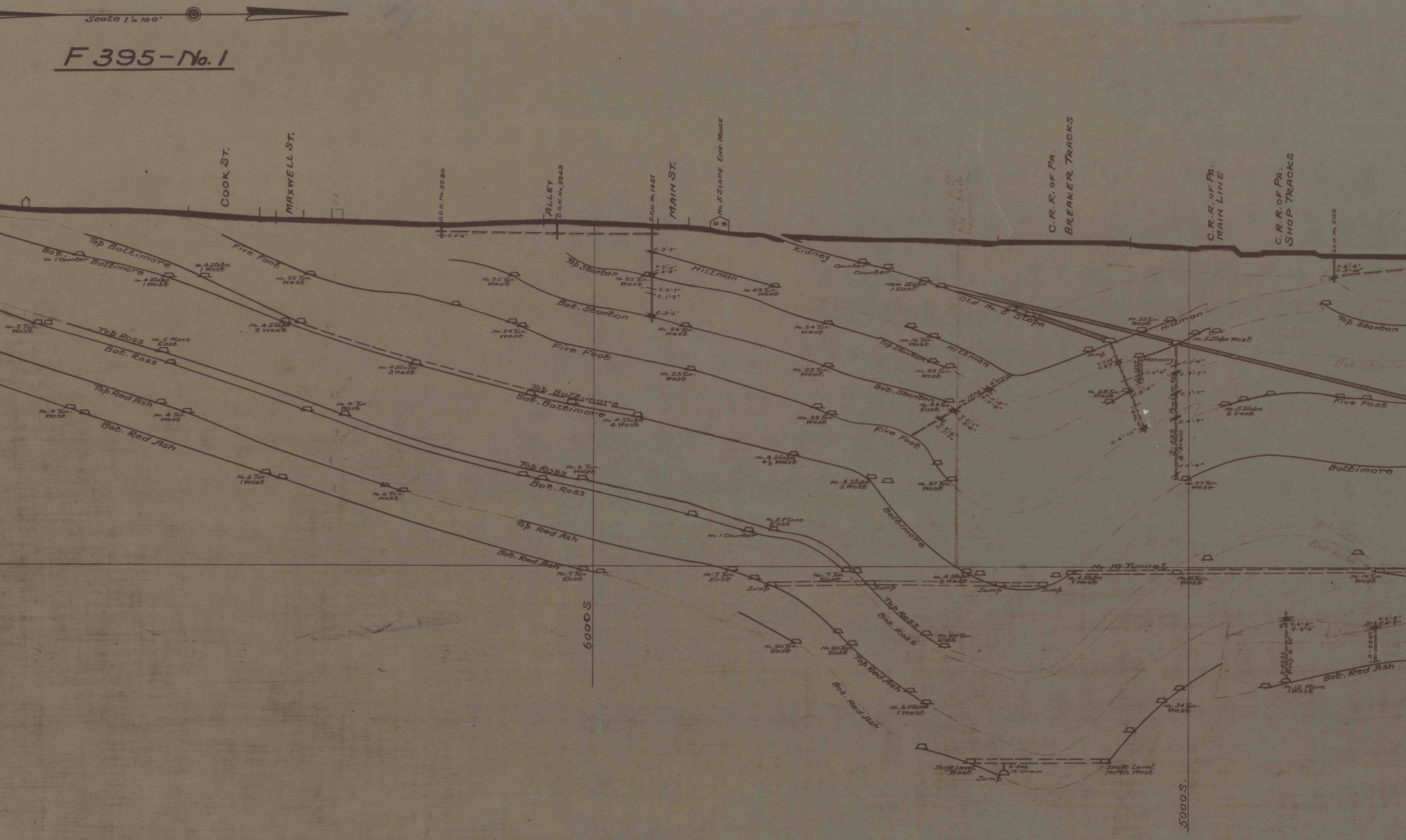
Scale 1" = 100'
F 395 - No. 1
COOK ST.
MAXWELL ST.
D.D.H. No. 2230
C.0'-6"
ALLEY
D.D.H. No. 2249
D.D.H. No. 1481
MAIN ST.
No. 5 SLOPE ENG. HOUSE
C.R.R. OF PA. BREAKER TRACKS
C.R.R. OF PA. MAIN LINE
C.R.R. OF PA. SHOP TRACKS
D.D.H. No. 2152
V.6'-4"
C.5'-10"
Top Baltimore
Bot. Baltimore
No. 1 Counter
No. 4 Slope 1 West
Five Foot
No. 25 Tun. West
No. 3 Tun. West
No. 4 Slope 2 West
Top Ross
No. 5 Plane East
Bot. Ross
No. 4 Slope 3 West
Top Red Ash
No. 4 Tun. West
Bot. Red Ash
No. 6 Tun. 1 West
No. 6 Tun. West
Top Stanton
C.3'-2"
V.7'-11"
C.6'-8"
C.0'-7"
C.1'-2"
C.3'-6"
Bot. Stanton
Hillman
No. 49 Tun. West
No. 24 Tun. West
No. 23 Tun. West
No. 22 Tun. West
Top Baltimore
Bot. Baltimore
No. 4 Slope 4 West
No. 4 Slope 4½ West
No. 4 Slope 5 West
No. 27 Tun. West
Baltimore
No. 1 Counter
Kidney
Counter
Counter
New Slope 1 East
Old No. 5 Slope
No. 16 Tun. West
No. 44 Tun. East
No. 1406
4" Drain
V.11'-5"
C.7'-0"
V.5'-1"
C.3'-8"
V.2'-6"
C.1'-7"
No. 53 Tun. West
Sump
V.11'-10"
C.4'-5"
Manway
No. 38 Tun. West
C.8'-0"
C.4'-10"
C.1'-0"
C.0'-6"
C.7'-7"
C.1'-7"
C.4'-9"
S-539
4" Drain
C.0'-4"
No. 5 Slope West
No. 5 Slope 2 East
Bot. Stanton
No. 10 Tunnel
No. 7 Tun. East
Sump
No. 4 Slope 6 West
No. 4 Slope 7 West
No. 10 Tun. West
No. 20 Tun. East
No. 6 Plane 1 West
S-546
12" Drain
Shaft Level West
Shaft Level North West
No. 34 Tun. West
V.6'-6"
C.6'-0"
S-2236
Proj. 2' 22'
V.6'-3"
C.4'-9"
S-2237
No. 12 Plane 1 West
Top Ross
Bot. Ross
6000 S
5000 S.

Scale 1" = 100'

F 395- No. 1

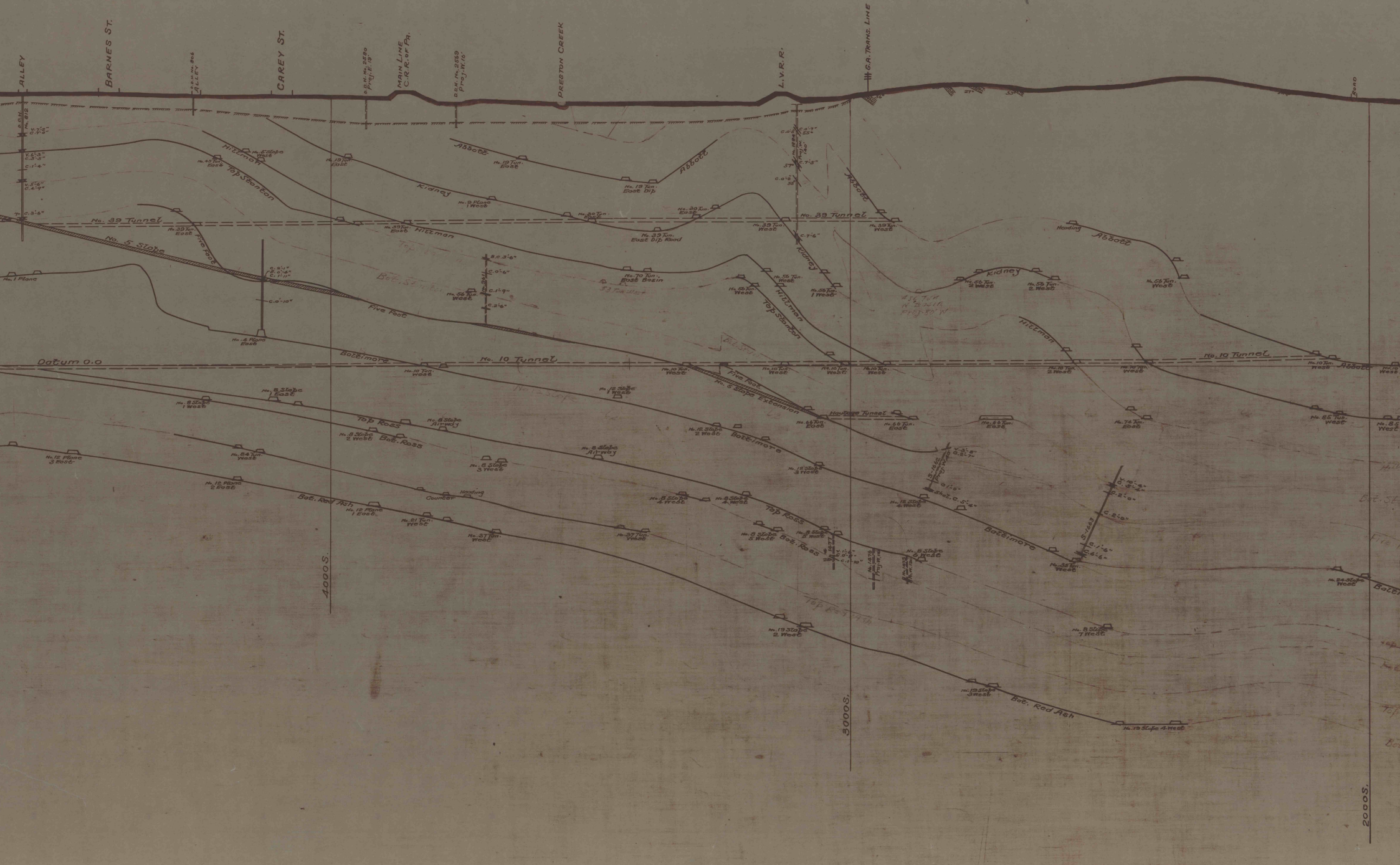
ALLEY
BARNES ST.
D.D.H. No. 806
ALLEY
CAREY ST.
D.D.H. No. 2580
Proj. E. 19'
MAIN LINE
C.R.R. of PA.
D.D.H. No. 2569
Proj. W. 10'
PRESTON CREEK
L.V.R.R.
G.A. TRANS. LINE
ROAD
27°
33°
36°
D.D.H. No. 812
V. 7'-2"
C. 7'-9"
V. 6'-3"
C. 5'-5"
C. 1'-4"
V. 5'-6"
C. 4'-9"
C. 3'-6"
Hillman
Top Stanton
No. 5 Slope West
No. 45 Tun. East
No. 19 Tun. East
Abbott
No. 19 Tun. East
No. 19 Tun. East Dip
Kidney
No. 9 Plane 1 West
No. 30 Tun. East
No. 39 Tunnel
No. 39 Tun. East
Five Foot
No. 39 Tun. East
No. 39 Tun. East Dip Road
No. 39 Tun. West
C. 0'-5"
C. 0'-7"
55°
No. 1884
Proj. W. 140'
57°
C. 7'-5"
C. 0'-2"
C. 7'-6"
No. 5 Slope
No. 1 Plane
C. 2'-1"
B. 0'-4"
C. 1'-11"
C. 0'-10"
No. 4 Plane East
B.C. 3'-6"
C. 0'-6"
C. 1'-9"
C. 2'-6"
No. 56 Tun. West
No. 70 Tun. East Basin
Bot. Stanton
No. 56 Tun. West
No. 56 Tun. 1 West
Heading
No. 56 Tun. 2 West
No. 56 Tun. West
Datum 0.0
Baltimore
No. 10 Tunnel
No. 10 Tun. West
No. 10 Tun. 2 West
No. 12 Slope 1 West
Five Foot
No. 5 Slope Extension
Haulage Tunnel
No. 66 Tun. East
No. 74 Tun. East
No. 85 Tun. West
No. 8 Slope 1 West
No. 8 Slope 1 East
Top Ross
No. 8 Slope Airway
No. 8 Slope 2 West
Bot. Ross
No. 12 Slope 2 West
No. 12 Plane 3 East
No. 84 Tun. West
No. 8 Slope 3 West
No. 12 Slope 3 West
V. 3'-8"
C. 2'-7"
S-1662
Proj. W. 40'
C. 1'-0"
Shel. C. 5'-4"
No. 12 Plane 2 East
Bot. Red Ash
Counter
Heading
No. 12 Plane 1 East
No. 21 Tun. West
No. 37 Tun. West
No. 8 Slope 4 West
No. 12 Slope 4 West
No. 8 Slope 5 West
No. 1477
V. 1'-6"
C. 0'-8"
C. 1'-10"
No. 1476
Proj. W. 10'
No. 8 Slope 6 West
V. 10'-4"
C. 5'-4"
C. 2'-0"
C. 2'-6"
S-1663
C. 1'-6"
C. 6'-6"
No. 33 Tun. West
No. 24 Slope West
Top Red Ash
No. 8 Slope 7 West
No. 19 Slope 2 West
No. 19 Slope 3 West
No. 19 Slope 4 West
4000 S.
3000 S.
2000 S.

Section F392-No.1


F
F 104 No. 3
B 293-B
CREEK
ST. MARY'S CROSS ROAD
Abbott
No. 56 Tun. West
No. 10 Tun. West & N. Rise
Tun. Basin
No 10 Tun. West
Datum 0.0
Tun. Basin
No 74 Tun West
Fed Ash