
F 336
BARNEY ST.
REGENT ST.
FRANKLIN ST.
Solomons Creek
MAIN ST.
D.D.H. 16
Proj. E. St.
Abbott
20 Plane 4 West
20 Plane 3 West
20 Plane 2 West
20 Plane 1 West
Kidney
37 Tun. West
41 Tun. West
Hillman
No. 15 Plane 4 West
15 Plane 3 West
15 Plane 2 West
15 Plane 1 West
No. 34 Tunnel
34 Tun. West
Stanton
No. 48 Tun. West
S-375
S-262
S-261
C. 1'-10"
V. 5'-6"
C. 5'-2"
Five Foot
No. 4 Tun. West
C. 1'-8"
C. 5'-0"
No. 4 Tun. 1 West Dip
No. 22 Plane 1 East
V. 13'-4"
C. 10'-3"
St. 4'-6"
No. 33 Plane West
V. 6'-8"
C. 5'-8"
V. 14'-9"
C. 12'-0"
Bt. St. & Shol. C. 10'-6"
V. 9'-10"
C. 8'-3"
46°
15°
C. 0'-9"
V. 3'-10"
C. 3'-7½"
Bot. Balt.
V. 6'-9"
C. 5'-6"
St. 3'-6"
V. 4'-3"
C. 3'-1½"
20°
4 Tun. West
32 Tun. West
No. 32 Tunnel
9 Tun. East
Basin Away
No. 54 Tunnel
22 Plane 2 West
Proj. West 285'
24 Slope
18 Tun.
No. 18 Tunnel
18 Tun. East
Ctr.
Baltimore
22 Plane 1 West
No. 51 Tunnel
Proj. West 285'
7 Tun. East
33 Tun.
30 Tun.
10 Tun. East
3 Slope
No. 138
D.D.H.
V. 7'-0"
C. 6'-8"
14 Tun. West
3 West
2 Slope
Return Air-way
4000 N
3000 N
2000 N

B 295-A


N. 27° 39' W.
Scale 1" = 100'
Solomons Creek
C.R.R. Buttonwood Branch
Solomons Creek
Buttonwood Branch
L.V. & C.R.R. of PA.
So. W-B. No. 5 Culm & Rock Bank
Creek
Franklin Branch R.R.
Abbott
1 West
17 Slope 1 West
7 Slope 2 West
Robbed
Abbott
3 West
2 West
3 West
3½ West
Kidney
1 West
19 Tun. West
Kidney
7 Slope
No. 1 Ctr.
Abbott
Hillman
No. 2 Ctr.
Shaft Level
West S. Dip 6 Way
Basin
West N. Dip
Hillman
6 Tun. West
1 West
6 Slope
4 West
Kidney
3 West
2 West
Stanton
3 West
1 West
16 Slope 2 West
3 West
Stanton
4 West
Hillman
No. 1 Ctr.
12 Plane 2 West
No. 26 Tunnel
Five Foot
12 Plane 1 West
Stanton
No. 21 Tunnel
Top Baltimore
1 Plane West
Bot. Baltimore
#4 Slope
15 Tun. West
No. 15 Tunnel
12 Tun.
No. 12 Tunnel
Shaft Level
Ctr.
2 West
Bot. Baltimore
S.W. Gy. #1 Ctr.
13 Tun. West
Five Foot
Ctr.
Top Baltimore
1 West
Bot. Baltimore
2 West
No. 30 Plane 4 West
No. 30 Plane 4 West
No. 30 Plane 3 West
Bot. Ross
Top Red Ash
No. 30 Plane 2 West
No. 65 Tunnel
Proj. West 295'
No. 65 Tun. West
30 Plane 1 West
Top Ross
No. 61 Tunnel
61 Tun. West
Proj. East 310'
Bot. Red Ash
23 Plane
25 Slope
Ctr.
Return Tunnel Proj. E. 265'
Return Airway
23 Plane 1 East
Ctr. Gwy.
23 Plane 2 East
25 Slope East
No. 49 Tunnel
No. 55 Tunnel Proj. East 330'
Top Red Ash
Proj. W. 400'
25 Slope 2 East
Bot. Red Ash
28 Slope 1 East
0.0
1000 N.
Bot. Red Ash
25 Slope 3 East
28 Slope 2 East


SPRING ST.
43°
41°
40°
D.D.H.S-1161
Proj. West 25'
HAZLE ST.
D.D.H. S-1273
Nanticoke Branch
C. R. R. of N. J.
Top Stanton
Bot. Stanton
No. 39 Tun.
East Basin
No. 56 Tun.
East Basin
Five Foot
Baltimore
39 Tun.
East
55 Tun.
East
Abbott
No. 56 Tun.
East
56 Tun.
East
Kidney
68 Tun.
East
Hillman
Abbott
No. 10 Tun.
East
No. 10 Tun.
East
10 Tun.
East
10 Tun.
2 East
10 TUN.
EAST
10 Tun.
East
Bot. Ross
No. 62 Tunnel
Proj. West 126'
No 84 Tun.
East Bas.
No. 12 Plane
1 East Basin
Counter
12 Slope
2 East
Baltimore
12 Slope
4 East
No. 8 Slope
4 East
Top Ross
No. 8 Slope
6 East
No 37 TUNN.
EXT. - EAST.
37 Tun.
East
1000S.
2000S.
3000S.



N. 2
Scale
B
RIDGE ST.
D.D.H.S-856
D.D.H.S-865
D.D.H.S-670
CHARLES ST.
D.D.H.S-687
CREEK
Stripping
Stripping
D.D.H. No. 2133
C.R.R. MAIN LINE
D.D.H. No. 2131
Proj. West 90
Creek
28°
Robbed
Top Stanton
Robbed
Bot. Stanton
Hillman
Top Ston.
CRR of NJ Reservation
Robbed
Robbed
Robbed
No. 25 Tun. East Dip
No. 25 Tun. West
No. 25 Tun. East
No. 24 Tun. East
No. 24 Tun. East
No. 48 Tun. West
No. 5 Slope 1st East
No. 44 Tun. East Basin
Bot. Stanton
#48 Tun. East Dip
Y. 6'-3"
C. 6'-0"
15"
Y. 6'-6"
C. 6'-3"
15"
C. 2'-0"
43"
C. 1'-1"
Y. 4'-10"
C. 4'-5"
15"
Five Foot
No. 39 Tun. East Basin
Y. 4'-11"
C. 4'-6"
Five Foot
No. 5 Slope 2 East Ctr.
Five Foot
No. 1 Slope East
Baltimore
No. 36 Tun. East
No. 3 Slope East
16°
B.H. 1384
Bone 0.5"
Coal 0.5"
Baltimore
No. 4 Slope 3 East Ctr.
No. 3 Slope East
No. 1 Plane East
No. 11 Plane East
No. 1 Plane East
#5 Slope 3 East Basin
#7 Plane 3 West
Baltimore
4000
Top Ross
Bot. Ross
Top Ross
Bot. Ross
No. 6 Tun. East
No. 4 Tun. East
No. 13 Tunnel
No. 13 Tun. East
No. 6 Tun. East
Top Red Ash
Bot. Red Ash
Bot. Ross
Top Red Ash
No. 10 Tun. East
No. 10 Tun. East
No. 12 Tun. East
No. 7 Tun. East
Da
Bot. Red Ash
No. 20 Tun. East Basin
No. 20 Tun. East
No. 20 Tun. East
No. 33 Tun. East Basin
No. 12 Plane 3 East Basin
Bot. Red Ash
No. 12 Plane 3 East Ctr.
No. 12 Plane 1 West
4000 S.
5000 S.


7° 39' W.
= 1"=100'
295 - A
State Highway Route No. 170
42°
N B L R 170 ℄
W.B. & H.R.R.
RAMP "K"
Top of Cut 3-28-67
LR 1005 NORTHBOUND
75'
D.D.H. No. 1274
Stripping
Stripping
31°
Congl.
Robbed
Robbed
No. 1 Tun. East
No. 1 Tun. East
Bot. Ross
Top Red Ash
Bot. Red Ash
Highway Reservation
No. 2 Slope East
No. 2 Tun. East
No. 2 Tun. East
No. 21 Slope 1 East
No. 3 Tun. East
No. 21 Slope
No. 3 Tun. East
No. 4 Tun. East
No. 8 Tun. East
tum 0.0
℄
1340
6000 S.