F 336

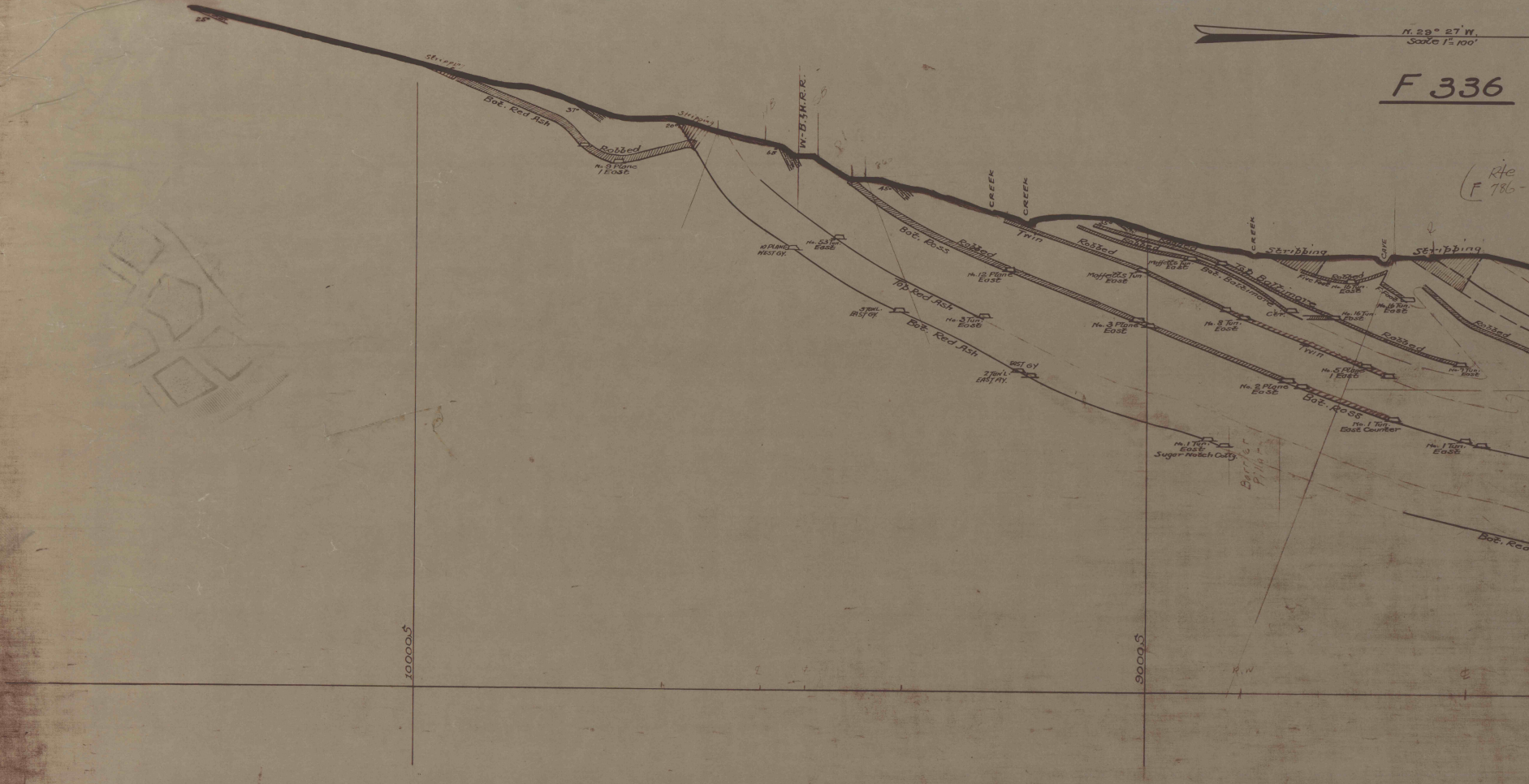
N. 29° 27' W.
Scale 1"=100'
25°
Stripping
Bot. Red Ash
37°
Robbed
No. 9 Plane
1 East
20°
Stripping
68°
W.-B. & H. R.R.
45°
CREEK
CREEK
Twin
Robbed
Bot. Ross
Robbed
10 PLANE
WEST GY.
No. 53 Tun.
East
Top Red Ash
3 TUN'L.
EAST GY.
No. 3 Tun.
East
Bot. Red Ash
EAST GY
2 TUN'L.
EAST GY.
No. 12 Plane
East
Moffatts Tun.
East
Moffatts Tun.
East
No. 3 Plane
East
No. 1 Tun.
East
Sugar Notch Colly.
Barrier
Pillar
Robbed
Robbed
CREEK
Stripping
CAVE
Stripping
Top Baltimore
Bot. Baltimore
Cer.
Five Foot
Robbed
No. 16 Tun.
East
F. Foot
No. 16 Tun.
East
No. 16 Tun.
East
No. 8 Tun.
East
Twin
Robbed
Robbed
No. 7 Tun.
East
No. 5 Plane
1 East
No. 2 Plane
East
Bot. Ross
No. 1 Tun.
East Counter
No. 1 Tun.
East
Bot. Red
10000 S
9000 S
Rte
F 786-

ction F 336


N 27° 39' W
Scale 1:100
3)
F-332
Cove hole
Preston Creek Cobble Ditch
Maffetts Br. C.R.R. of Pa.
State Highway Route 40036
D.D.H. No. 1743
D.D.H. No. 1744
W. U. Tel. Co.
C.R.R. of Pa.
L.V. R.R.
Stripping
Cove hole
Rock Bank
34°
44°
Swamp Silt
8-7-57
Rock Bank
33°
Water Hole No. 150
Proj. West 50'
Road
Robbed
Robbed
Robbed
Robbed
Robbed
No. 35 Tun. East
Bot. Stanton
Top Stanton
No. 13 Tun. East
No. 19 Tun. East
No. 51 Tun. East
No. 13 Tun. East
Five Foot
Top Baltimore
Bot. Baltimore
Twin
Bot. Ross
No. 10 Tun. East
No. 10 T. East
No. 10 Tun. East
No. 5 Tun. East
No. 1 Slope 2 East
No. 43 Tun. East Basin
Top Stanton
No. 43 Tun. East No. 1 Counter Sugar Notch Colly.
Bot. Stanton
13 Tunnel East Basin
No. 15 Tun. East Sugar Notch Colly.
No. 11 Tun. East Basin
Top Baltimore
No. 11 Tun. East S.N. Colly.
Five Foot
Bot. Baltimore
Twin
Bot. Ross
No. 2 Slope 3 East Sugar Notch Colly.
Twin
No. 9 Tun. East S.N. Colly.
Red Ash
No. 17 Tun. West Huber Colly.
Bot. Red Ash
Top Red Ash
R.W.
Datum 0.0
No. 7 Tun. West
No. 7 Tun. West
No. 7 Tun. West
8000 S.
No. 2 Plane West
Kidney
No. 13 Tun. East
Hillman
New Slope 1 East
No. 3 Tun. East
Bot. Stanton
No. 44 Tun. West Huber Colly.
Five Foot
No. 2 Tun. or No. 10 Tun.
Kidney
New Slope 2 East
Hillman
No. 2 Tunnel
No. 10 Slope 1 South
No. 29 Tunnel
No. 10 Slope 2 South
No. 81 Tun. West
No. 27 Tun. West Huber Colly.
Five Foot
No. 14 Tunnel
Projected West 30'
4 Slope 6 West
No. 4 Slope 6 West Huber Colly.
Kidney
No. 28 Tun. East
No. 28 Tun. East
Hillman
Top Stanton
Bot. Stanton
No. 10 Slope
No. 22 Slope 2nd South
Top Baltimore
Bot. Baltimore
Top Ross
No. 6 Slope 1 West
No. 6 Slope 1 West
No. 20 Tun. West Huber Colly.
Bot. Ross
No. 20 Tun. West Huber Colly.
Top Red Ash
6 Slope 2 West Gy.
AY
D.D.H. No. 1804
Bot. Red Ash
Shaft Level West
No. 18 Tun. West
No. 26 Tun. West
No. 6 Slope 3 West
No. 6 Slope 3 West
No. 6 Slope
No. 6 Sl. Ay.
Ctr
7000 S.
No. 7 Slope 1 West
No. 31 Tun. East and No. 15 Slope
No. 31 Tun. East
No. 7 Slope 2 West
No. 7 Slope
No. 7 Slope Airway
6000 S.

N. 29° 27' W.
Scale 1" = 100'

F 336


45°
32°
22°
Robbed
+6930 +6850
1st East
STRIPPED
No. 4 Vein
No 3 Vein
Rd 2
Road 3
Robbed
G. R. Co. Trans. Line
D. D. H. S-606
Robbed
KIDNEY
19-Tun.
W. Dip Rd.
No. 30-Tun.
West
Robbed
56-Tun.
1st W.
Kidney
No. 78 Tun.
West
No. 78 Tun.
West Basin
No. 78 Tunn. Dip Rds.
Kidney
30-Tun.
W. Dip
30-Tun.
W. Dip
Ctr.
Robbed
70 Tun.
West
10-Slope
1-St. N.
HILLMAN
Top Stanton
Bot. Stanton
Robbed
No. 76 Tun.
West
16-Plane
1-West
HILLMAN
10-Tun.
1st W.
No. 14-Tun.
West
No 22 Slope
1st North
No. 68 Tun.
East
No. 10 Tun.
West
64 Tun.
West
64 Tun.
West Dip
Bot. Stanton
#95 Tunnel Projected East 180'
No. 95 Tun East
Datum 0.0
66 Tun.
West
No. 66 Tun.
West Five Foot
66 Tun West
Dip.
6-Slope
1st. E.
12-Sl.
2nd W.
Gwy.
6-Slope
2nd East
#90 Tun.
West
Five Foot
Top Ross
12-Sl.
3rd W.
Bot. BALTIMORE
12-Sl.
4th W.
Top Baltimore
Bot. Baltimore
BOT. ROSS
18-Tun.
East
No. 8 Sl.
4 West
Top Ross
No. 8 Sl.
5 West
#63 Tun.
West
No. 8-Sl.
5-W.
BOT. ROSS
52 Tun.
West
8-Sl.
6th W.
94 Tun.
Top Baltimore
BOT. BALTIMORE
35 Tun.
West
Bot. Ross
14-Sl.
West
14-Slope
No. 15 Slope
1 West Dip.
Bot. Red Ash
19-Sl.
2nd W.
No 19 Sl.
3 West
Backswitch.
No. 80 Tun.
West
No. 8 Slope
7 West
Top Red Ash
7-Slope
2nd East
BOT. RED ASH
5000 S.
No. 19 Slope
3 West
4000 S.

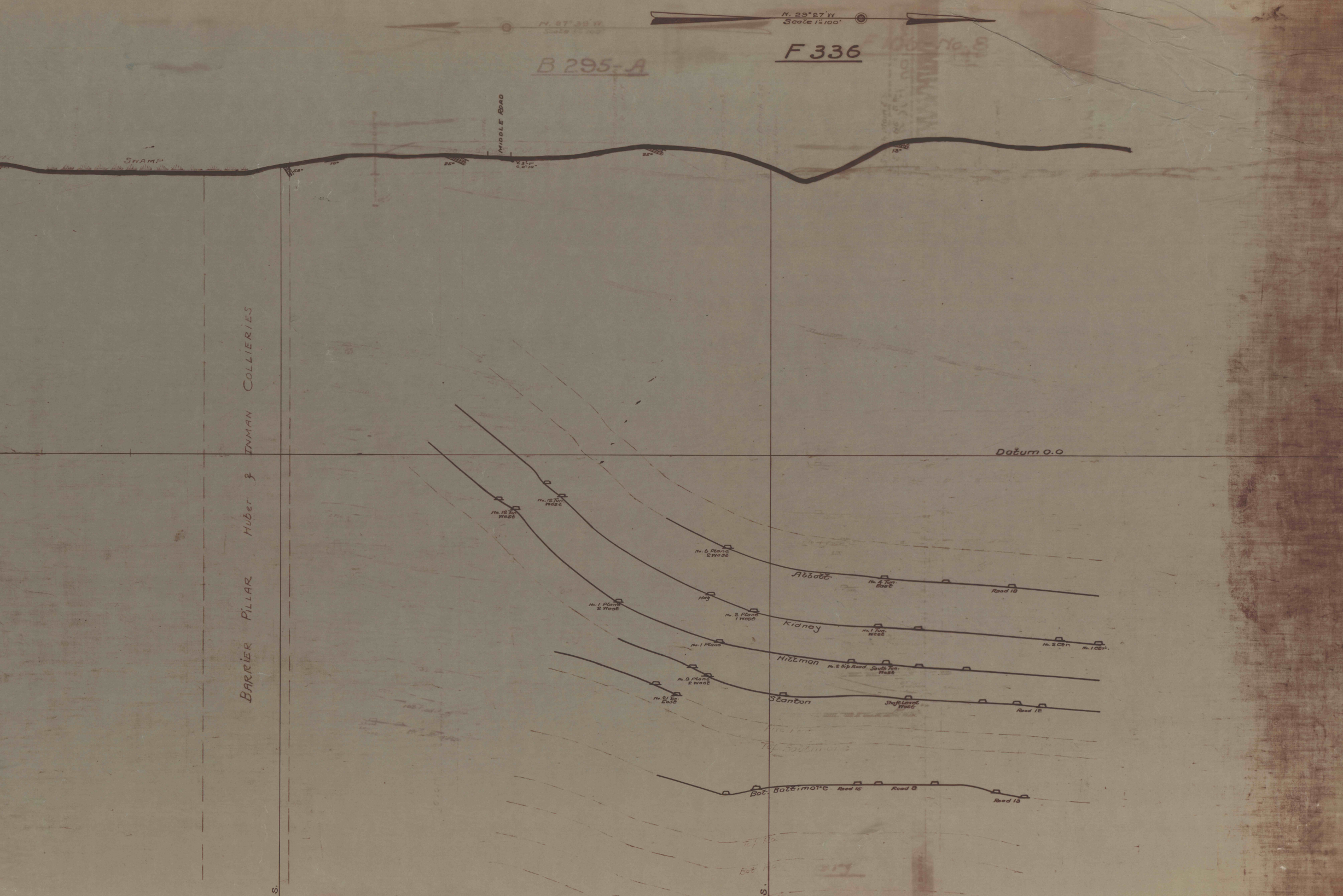
N. 29° 27' W
Scale 1" = 100'
F 336
MIDDLE ROAD
SWAMP
58°
10°
25°
V. 3'-1"
C. 2'-10"
25°
13°
BARRIER PILLAR Huber & INMAN COLLIERIES
Datum 0.0
No. 12 Tun. West
No. 12 Tun. West
No. 6 Plane 2 West
Abbott
No. 4 Tun. East
Road 18
Hdg
No. 2 Plane 1 West
Kidney
No. 1 Tun. West
No. 2 Ctr.
No. 1 Ctr.
No. 1 Plane 2 West
No. 1 Plane
Hillman
No. 2 Dip Road
South Tun. West
No. 9 Plane 2 West
No. 21 Tun. East
Stanton
Shaft Level West
Road 12
Bot. Baltimore
Road 15
Road 8
Road 13
S.
S.