



SECTION A-B






SECTION C-D



NO. 6 COLLIERY
 No. 5 & No. 11 Shs.- Top Clark Vn.
 Scale 1" = 100'

Cross section of Top Clark Vein
 underlying Leg. Route #40038,
 Jenkins and Plains Townships,
 Luzerne County, Pa.

-  Virgin coal
-  First mined
-  Mining completed