





SECTION A - B



NO. 14 COLLIERY
 No. 14 Drifts - Bot. Clark Vein
 Scale 1" - 100'

Cross section of Bot. Clark Vein
 underlying Leg. Route No. 40038
 in Plains Twp., Luzerne Co., Pa.

	Virgin coal
	First mining
	Complete mining