

J-18

*Handwritten scribbles*

SPOIL BANK

Vien-?





L.R. 40004

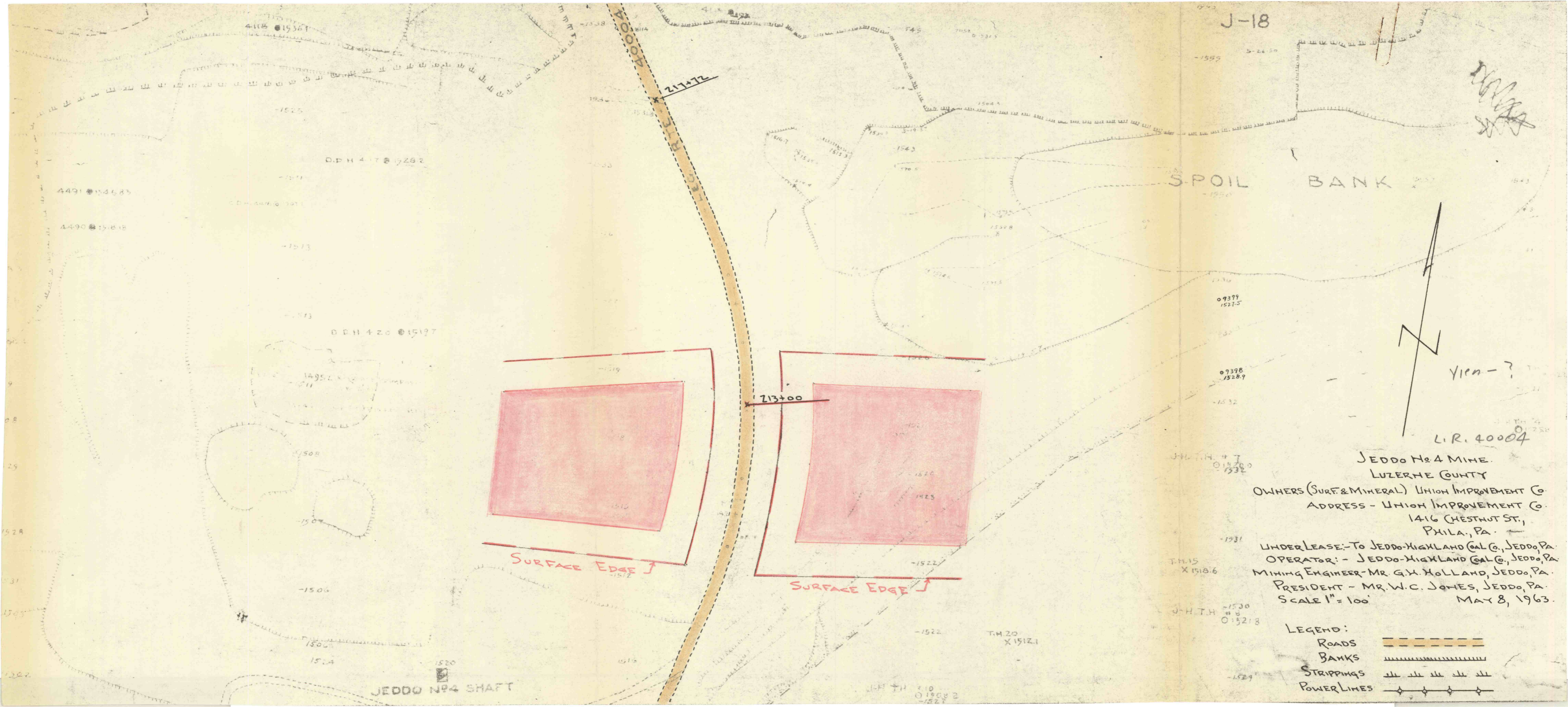
JEDDO No 4 MINE.  
LUZERNE COUNTY

OWNERS (SURF. & MINERAL) UNION IMPROVEMENT CO.  
ADDRESS - UNION IMPROVEMENT CO.  
1416 CHESTNUT ST.,  
PHILA., PA.

UNDER LEASE - TO JEDDO-HIGHLAND COAL CO., JEDDO, PA.  
OPERATOR - JEDDO-HIGHLAND COAL CO., JEDDO, PA.  
MINING ENGINEER - MR. G.H. HOLLAND, JEDDO, PA.  
PRESIDENT - MR. W.C. JONES, JEDDO, PA.  
SCALE 1" = 100'

LEGEND:

- ROADS 
- BANKS 
- STRIPPINGS 
- POWER LINES 



JEDDO No 4 SHAFT

SURFACE EDGE J

SURFACE EDGE J

217+72

213+00

4118 @ 1536.1

D.P.H. 417 @ 1528.2

4491 @ 1545.8

4490 @ 1548.8

D.P.H. 420 @ 1519.7

1495.2

1508

1507

1506

1505

1504

1520

1516

1519

1518

1512

1522

1522

1522

09379  
1527.5

09398  
1528.9

J.H.T.H. 47  
01520.0  
1532

T.H. 15  
X 1518.6

J.H.T.H. 48  
01521.8

T.H. 20  
X 1512.1

1529