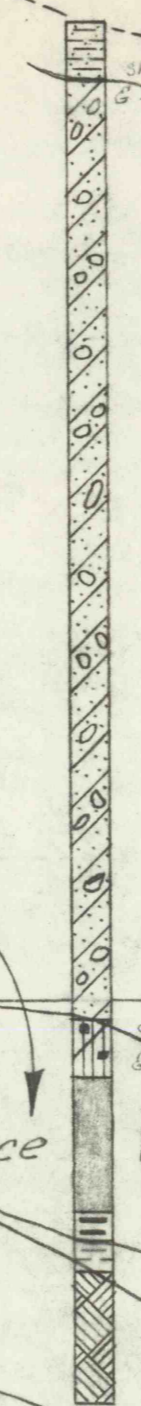


HOLE NO. 3
Elev. 675.0
STA. 51+00 C
W.T. Elev. —

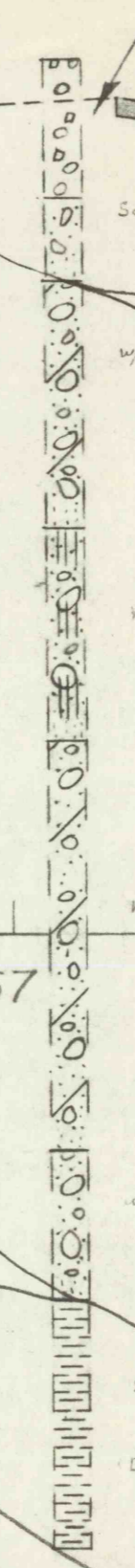


Cave-in along westerly side of Evans Street in 1925, about 110' west of present bridge crossing Toby's Creek.

HOLE NO. 4
Elev. 580.80
STA. 64+70 C
W.T. Elev. —



HOLE NO. 5
Elev. 577.5
STA. 67+30 C 24 Rt.
W.T. Elev. 540.5

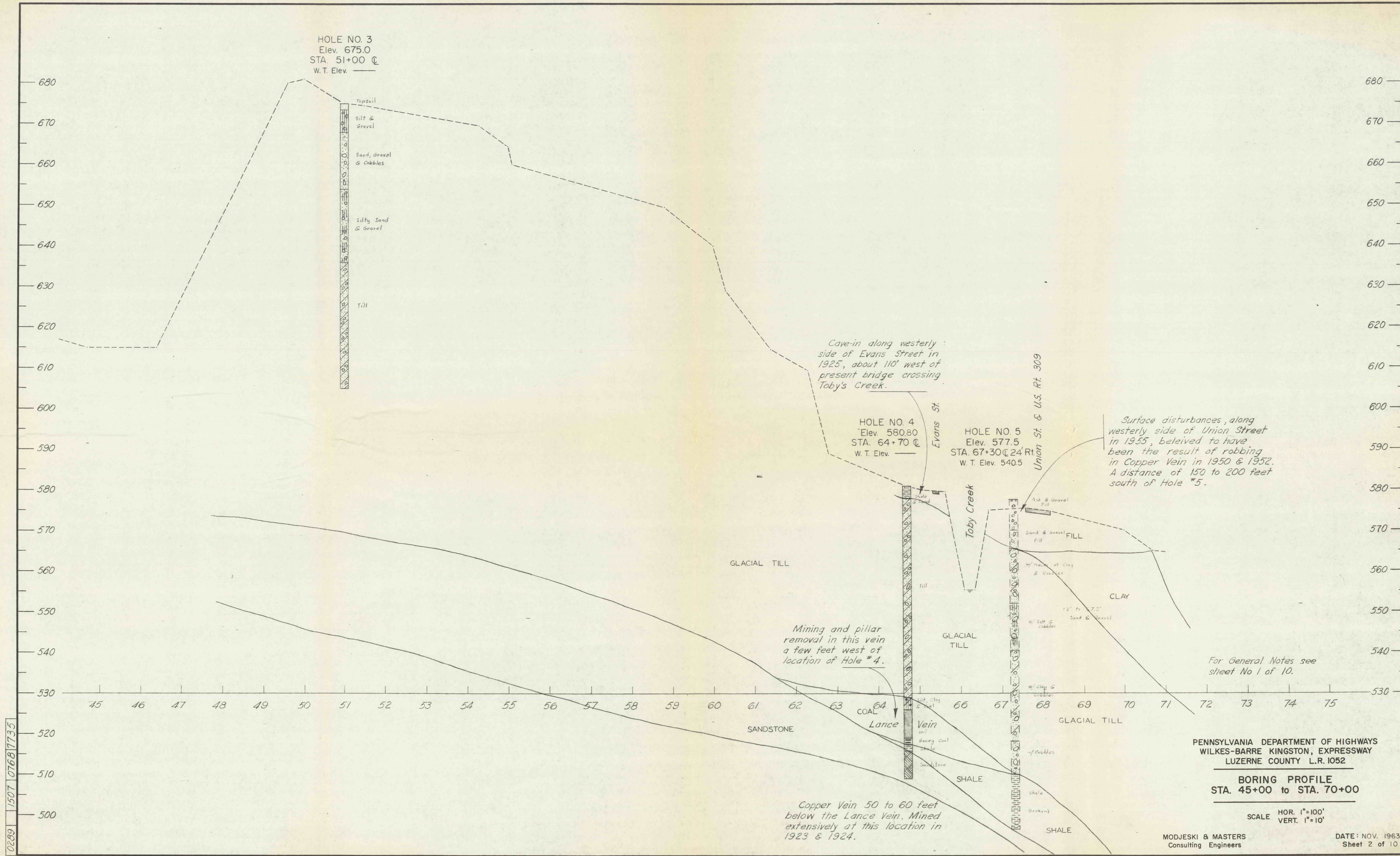


Surface disturbances, along westerly side of Union Street in 1955, believed to have been the result of robbing in Copper Vein in 1950 & 1952. A distance of 150 to 200 feet south of Hole #5.

Mining and pillar removal in this vein a few feet west of location of Hole #4.

Copper Vein 50 to 60 feet below the Lance Vein. Mined extensively at this location in 1923 & 1924.

For General Notes see sheet No 1 of 10.



PENNSYLVANIA DEPARTMENT OF HIGHWAYS
WILKES-BARRE KINGSTON, EXPRESSWAY
LUZERNE COUNTY L.R. 1052

BORING PROFILE
STA. 45+00 to STA. 70+00

SCALE HOR. 1"=100'
VERT. 1"=10'

MODJESKI & MASTERS
Consulting Engineers

DATE: NOV. 1963
Sheet 2 of 10

0289 1507 0768 7735