






SECTION A-B



Sta. 228+60 - First mining within 300 feet of Highway  
 Sta. 238+20 to 243+60 - First mining under and within 300 feet of Highway  
 Sta. 248+80 - First mining under and within 300 feet of Highway  
 Sta. 276+00 to 280+50 - First mining under and within 300 ft of Highway  
 Sta. 292+00 - Second mining under and within 300 feet of Highway

EWEN COLLIERY  
 Hoyt Shaft - - - - Top Clark Vein  
 Scale 1" - 100'

Cross section of Top Clark Vein underlying Leg. Route No. 5, Jenkins Twp., Luzerne County, Pa.

-  Virgin coal
-  First mined
-  Mining completed
-  Rock packed