


SECTION A-B







7

1st + 2nd mining roads + within
300 ft of Hwy

EWEN COLLIERY
Hoyt Shaft - - - - Top Clark Vein
Scale 1" = 100'

Cross section of Top Clark Vein
underlying Leg. Route No. 5,
Jenkins Twp., Luzerne County, Pa.

-  Virgin coal
-  First mined
-  Mining completed
-  Rock packed