


Section A-B ^{No Advance}

A

B 600






~~Sta 144+20~~

No mining shown on map

1

NO. 14 COLLIERY
DIAMOND SLOPE- DIAMOND VEIN
Scale 1"-100'

Cross section of Diamend Vein
underlying Leg.Route No. 5
in Plains Twp., Luz. Co., Pa.

-  First Mining
-  Complete Mining
-  Virgin Coal