


178+68
 12 00
 190+68

"A"

"B"
 700






Sta 178+68 to 190+68
 1st mining within 300' of Highway

2

NO. 14 COLLIERY
 Diamond Slope -- Diamond Vein
 Scale 1" - 100'

Cross section of Diamond Vein
 underlying Leg. Route No. 5 in
 Jenkins Twp., Luzerne Co., Pa.

-  Virgin coal
-  First mining
-  Complete mining