


144+20  
 9 00  
 ---  
 153+20

SECTION A - B.






Sta 153+20  
 1st mining under + within 300' of Hwy

4

NO. 14 COLLIERY  
 No. 14 Shaft - Top Checker Vein  
 Scale 1" = 100'

Cross section of Top Checker Vein underlying Leg. Route No. 5 in Plains Township, Luzerne County, Penna.

-  Virgin coal
-  First mined
-  Complete mining