


178+68
 9
 187+68
 6
 193+68

Section A - B






Sta 187+68 to 193+68

1st mining under + within 300' of Hwy

7

NO. 14 COLLIERY
 No. 14 Shaft -- ~~TOP~~ Checker Vein
 Scale 1" = 100'

Cross section of ~~TOP~~ Checker Vein
 underlying Leg. Route No. 5 in
 Jenkins Township, Luzerne County,
 Penna.

-  Virgin coal
-  First mined
-  Complete mining