BIG VN.


BOROUGH OF OLD FORGE
BOROUGH OF TAYLOR
STATE HIGHWAY ROUTE Nº 35049-2
KEYSER

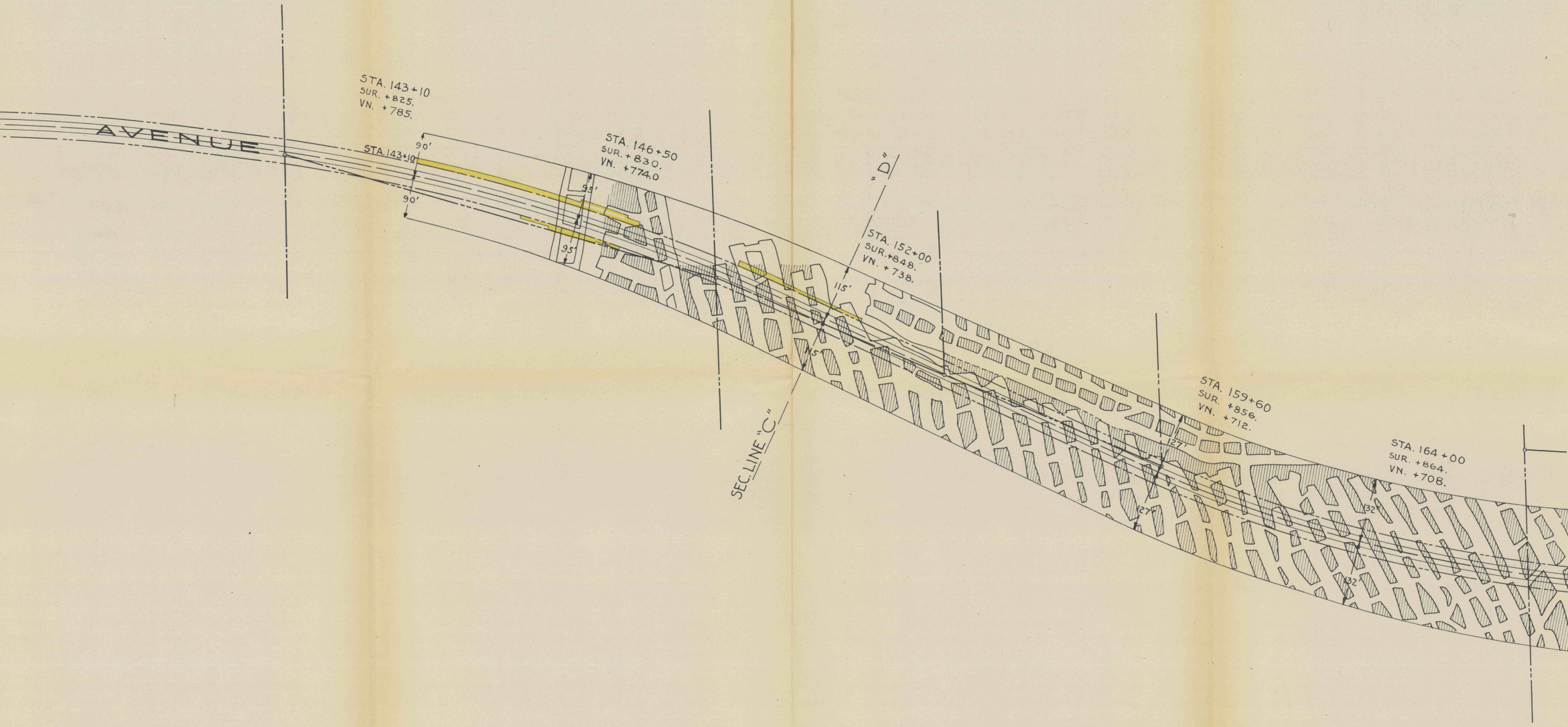
AVENUE
STA. 143+10
SUR. +825.
VN. +785.
STA.143+10
90'
90'
STA. 146+50
SUR. +830.
VN. +774.0
95'
95'
"D"
STA. 152+00
SUR.+848.
VN. +738.
115'
115'
SEC. LINE "C"
STA. 159+60
SUR. +856.
VN. +712.
127'
127'
STA. 164+00
SUR. +864.
VN. +708.
132'
132'

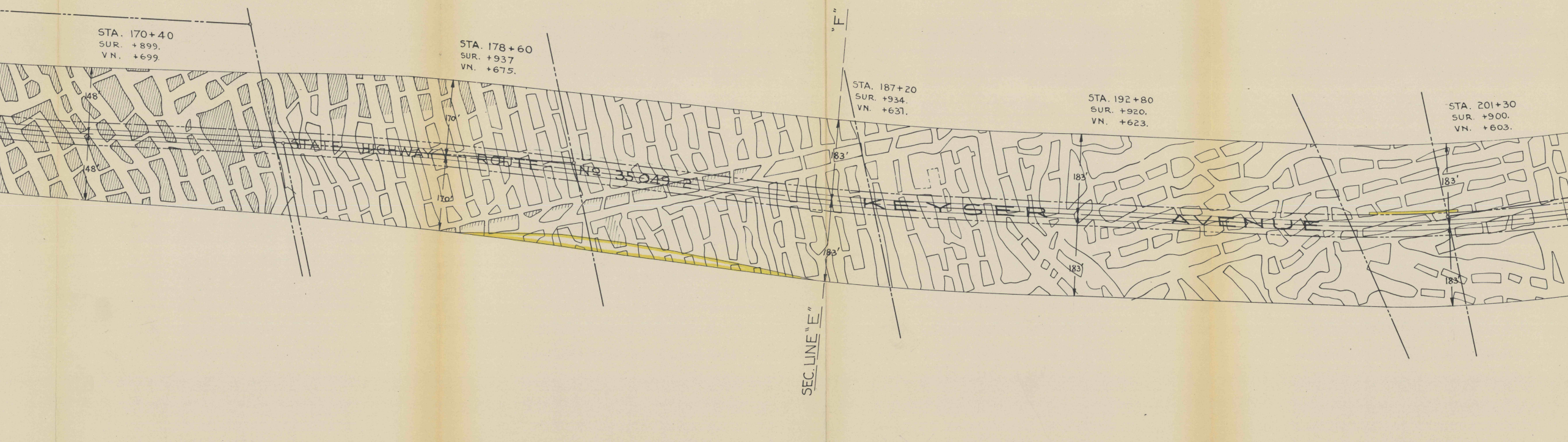
STA. 170+40
SUR. +899.
VN. +699.
148'
148'
STA. 178+60
SUR. +937
VN. +675.
170'
170'
STATE HIGHWAY ROUTE Nº 35049-2
"F"
STA. 187+20
SUR. +934.
VN. +631.
183'
183'
KEYSER AVENUE
STA. 192+80
SUR. +920.
VN. +623.
183'
183'
STA. 201+30
SUR. +900.
VN. +603.
183'
183'
SEC. LINE "E"


STA. 209+90
SUR. +869.
VN. +584.
STA. 221+50
SUR. +846.
VN. +588.
STA. 412+38
SUR. +839.
VN. +614.
STATE HIGHWAY ROUTE Nº 35 049-2
KEYSER AVENUE
CONTINENTAL SHAFT
179'
179'
170'
170'
TAYLOR
"H"
SCRANTON
BOROUGH OF
SEC. LINE "G"
CITY OF

Nº 1316 September Term 1942.

Map
showing
BIG Vein
underlying
State Highway Route No. 35049, Sect. No. 2
Property of Glen Alden Coal Company
Boroughs of Taylor and Old Forge
Lackawanna County, Penna.

Scale 1" = 100' Dec. 1942