Nº 3 DUN. VN

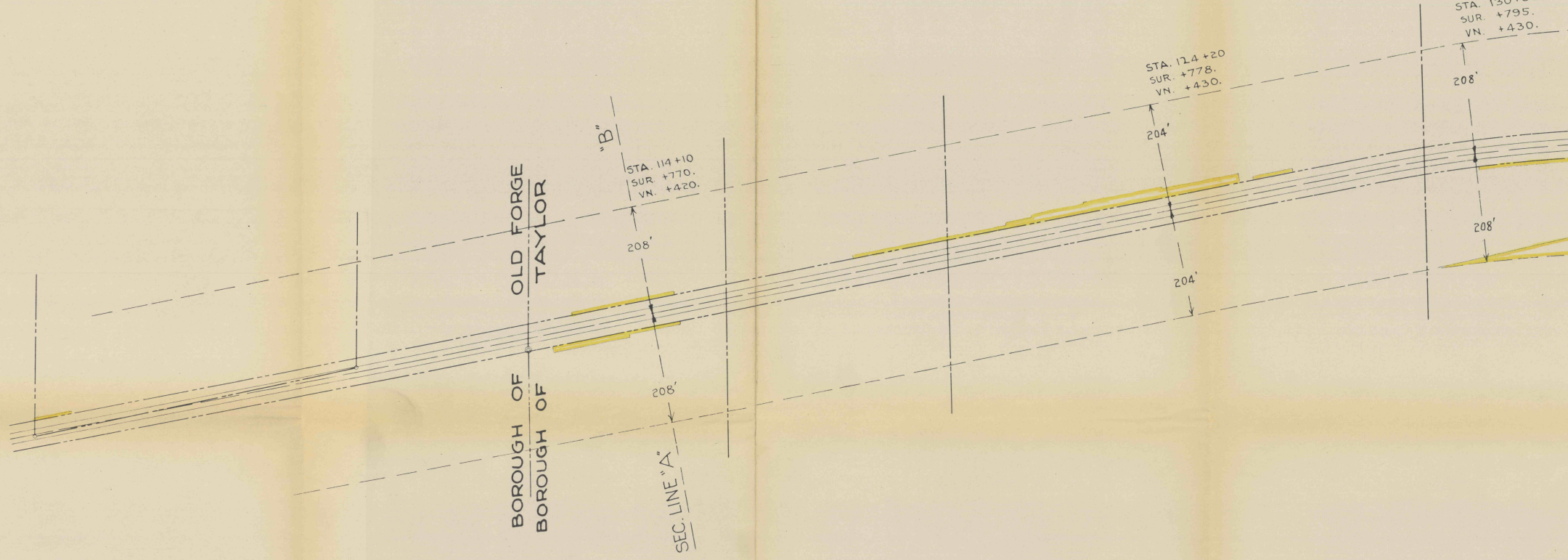
BOROUGH OF OLD FORGE
BOROUGH OF TAYLOR
"B"
SEC. LINE "A"
STA. 114+10
SUR. +770.
VN. +420.
208'
208'
STA. 124+20
SUR. +778.
VN. +430.
204'
204'
STA. 130+00
SUR. +795.
VN. +430.
208'
208'

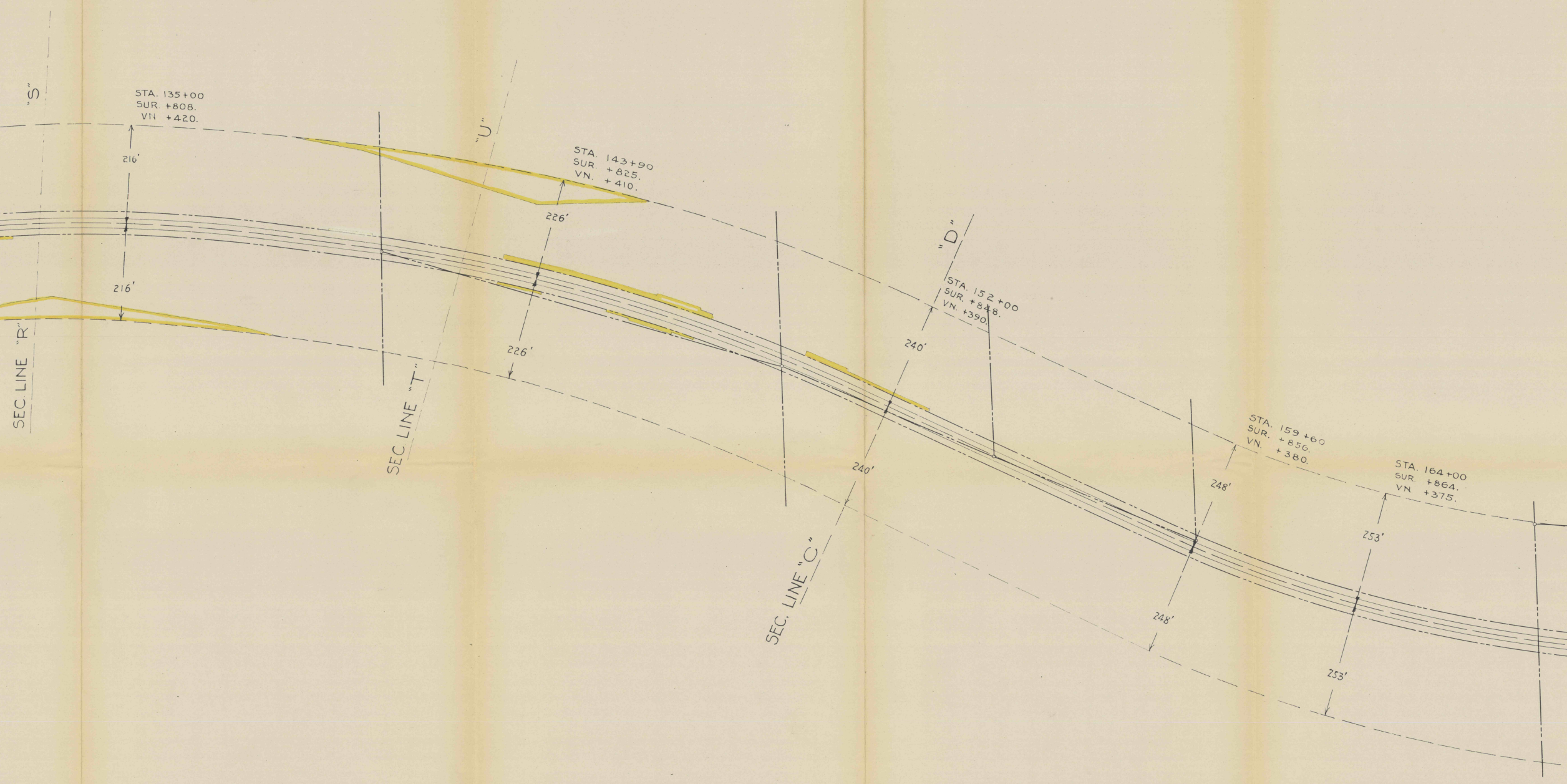
"S"
SEC LINE "R"
STA. 135+00
SUR. +808.
VN. +420.
216'
216'
"U"
SEC LINE "T"
STA. 143+90
SUR. +825.
VN. +410.
226'
226'
"D"
SEC. LINE "C"
STA. 152+00
SUR. +848.
VN. +390.
240'
240'
STA. 159+60
SUR. +856.
VN. +380.
248'
248'
STA. 164+00
SUR. +864.
VN. +375.
253'
253'

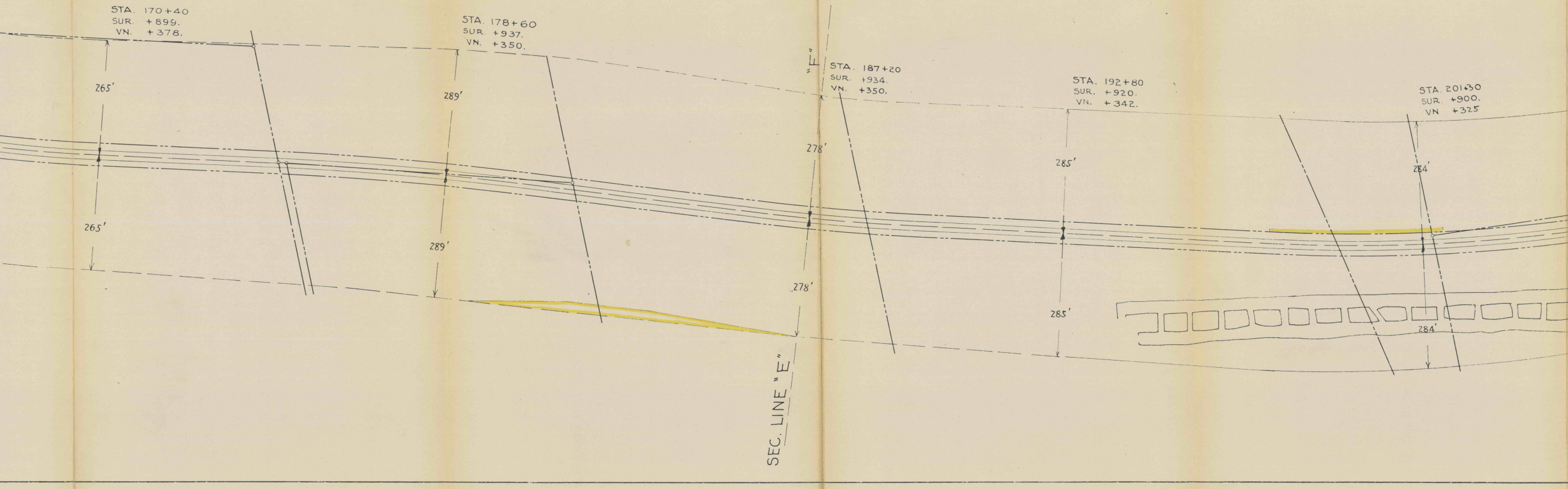
STA. 170+40
SUR. +899.
VN. +378.
265'
265'
STA. 178+60
SUR. +937.
VN. +350.
289'
289'
"F"
STA. 187+20
SUR. +934.
VN. +350.
278'
278'
SEC. LINE "E"
STA. 192+80
SUR. +920.
VN. +342.
285'
285'
STA. 201+30
SUR. +900.
VN +325
284'
284'

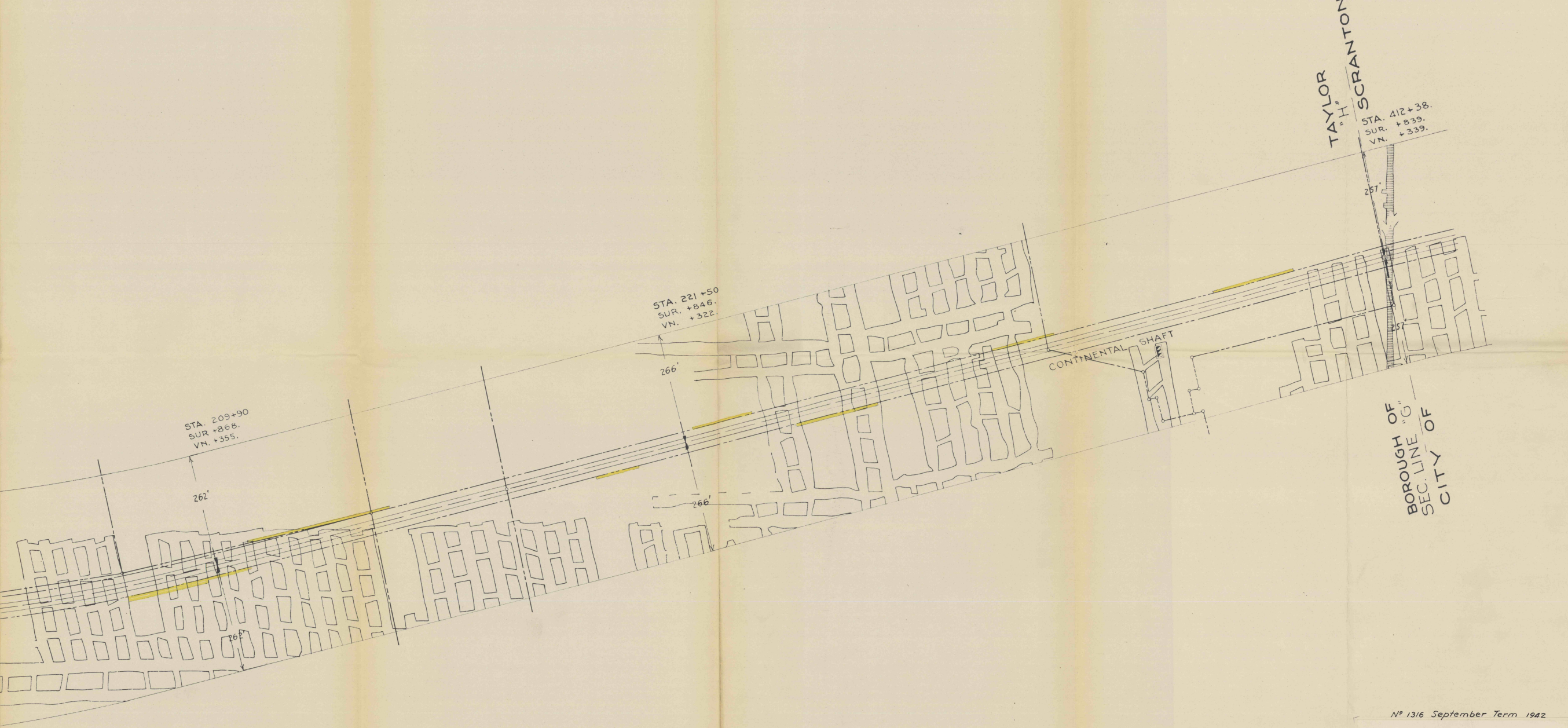
TAYLOR
"H"
SCRANTON
STA. 412+38.
SUR. +839.
VN. +339.
257'
257'
STA. 221+50
SUR. +846.
VN. +322.
266'
266'
CONTINENTAL SHAFT
STA. 209+90
SUR +868.
VN. +355.
262'
262'
BOROUGH OF
SEC. LINE "G"
CITY OF

Nº 1316 September Term 1942

Map
showing
Nº 3 DUN. Vein
underlying
State Highway Route No. 35049, Sect. No. 2
Property of Glen Alden Coal Company
Boroughs of Taylor and Old Forge
Lackawanna County, Penna.

Scale 1" = 100' Dec. 1942