№ 2 DUN. VN.

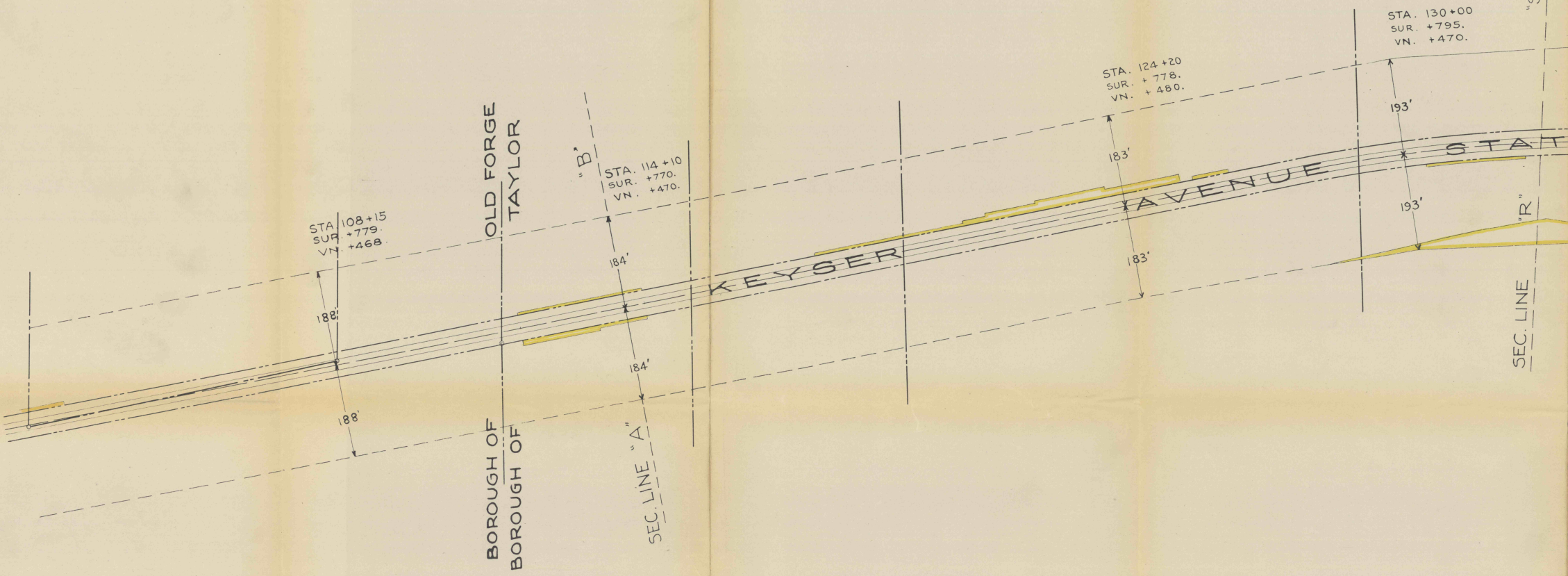
STA. 108+15
SUR. +779.
VN. +468.
188'
188'
BOROUGH OF OLD FORGE
BOROUGH OF TAYLOR
"B"
STA. 114+10
SUR. +770.
VN. +470.
184'
184'
SEC. LINE "A"
KEYSER
AVENUE
STA. 124+20
SUR. +778.
VN. +480.
183'
183'
STA. 130+00
SUR. +795.
VN. +470.
193'
193'
STAT
"S"
"R"
SEC. LINE

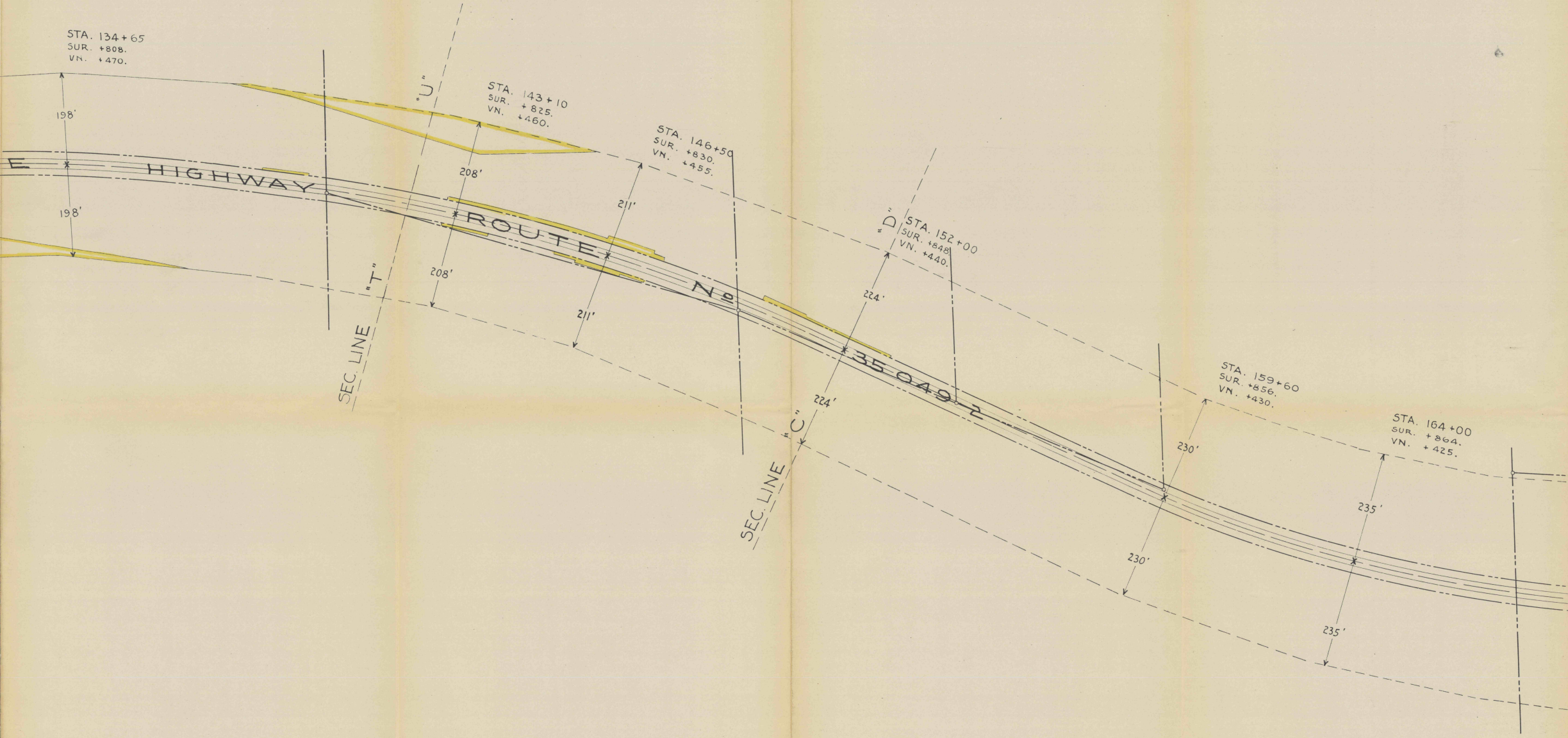
STA. 134+65
SUR. +808.
VN. +470.
198'
198'
E
HIGHWAY
ROUTE
No
35049-2
"U"
SEC. LINE "T"
STA. 143+10
SUR. +825.
VN. +460.
208'
208'
STA. 146+50
SUR. +830.
VN. +455.
211'
211'
"D"
STA. 152+00
SUR. +848
VN. +440.
224'
224'
SEC. LINE "C"
STA. 159+60
SUR. +856.
VN. +430.
230'
230'
STA. 164+00
SUR. +864.
VN. +425.
235'
235'

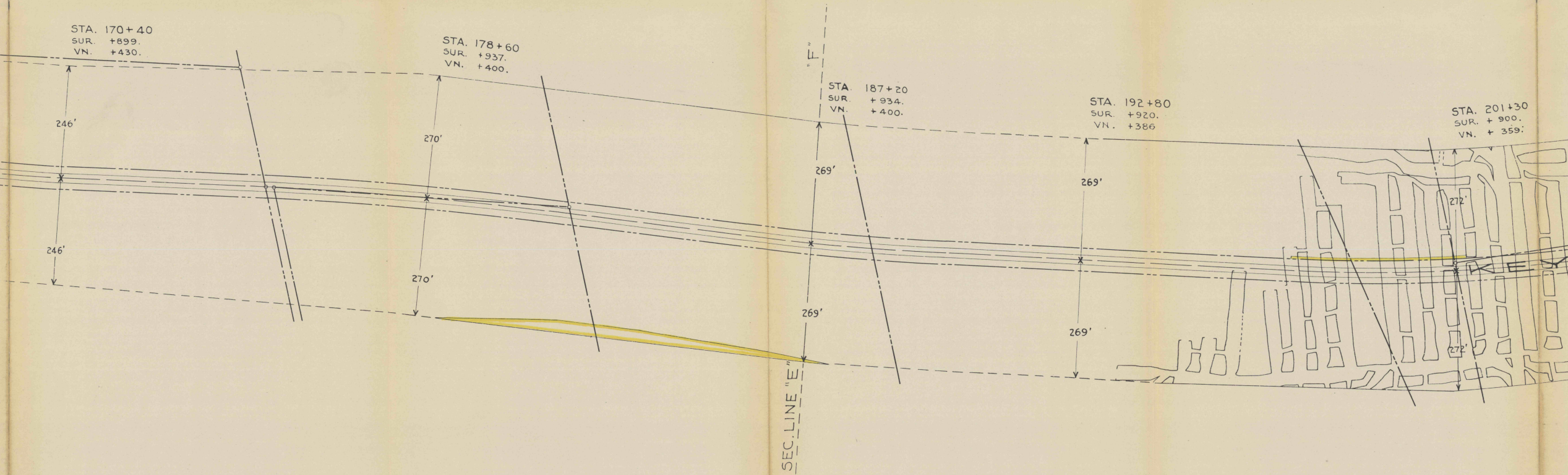
STA. 170+40
SUR. +899.
VN. +430.
246'
246'
STA. 178+60
SUR. +937.
VN. +400.
270'
270'
"F"
STA. 187+20
SUR. +934.
VN. +400.
269'
269'
SEC. LINE "E"
STA. 192+80
SUR. +920.
VN. +386
269'
269'
STA. 201+30
SUR. + 900.
VN. + 359.
272'
272'
KEY

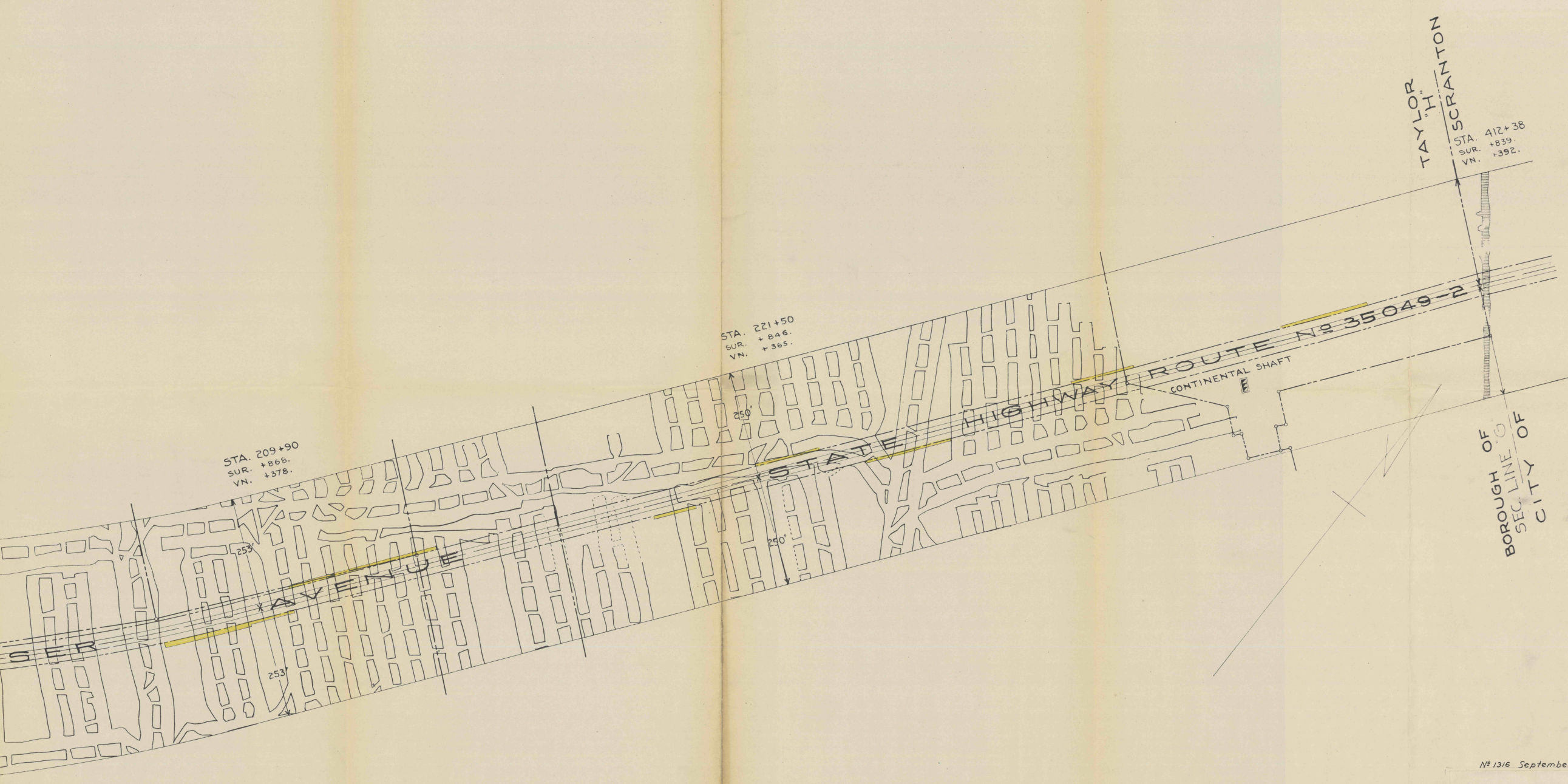
TAYLOR
"H"
SCRANTON
STA. 412+38
SUR. +839.
VN. +392.
STA. 221+50
SUR. +846.
VN. +365.
STA. 209+90
SUR. +868.
VN. +378.
STATE HIGHWAY ROUTE № 35049-2
CONTINENTAL SHAFT
SER AVENUE
250'
250'
253'
253'
BOROUGH OF
SEC. LINE
CITY OF

№ 1316 September Term 1942.

Map
showing
№ 2 DUN. Vein
underlying
State Highway Route No. 35049, Sect. No. 2
Property of Glen Alden Coal Company
Boroughs of Taylor and Old Forge
Lackawanna County, Penna.

Scale 1" = 100' Dec. 1942