No 1 DUN. VN.

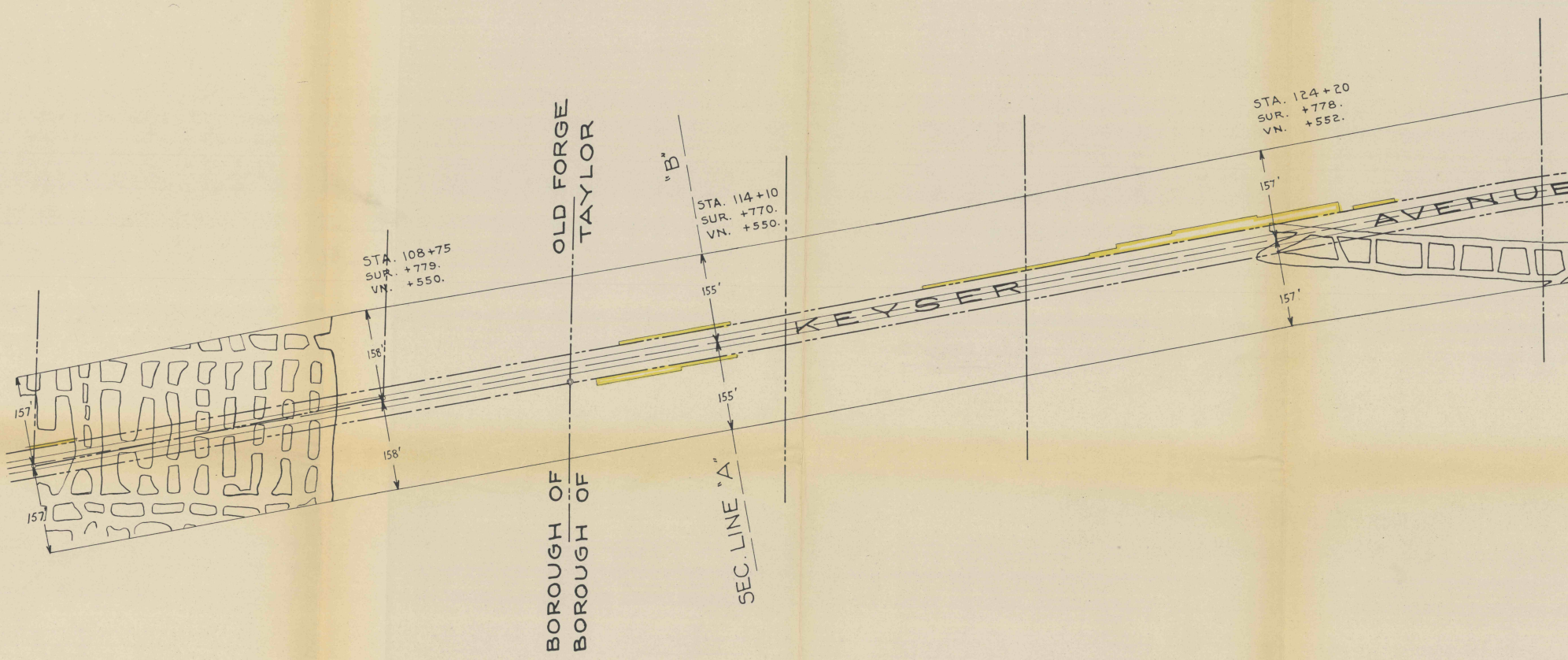
STA. 108+75
SUR. +779.
VN. +550.
158'
158'
157'
157'
BOROUGH OF OLD FORGE
BOROUGH OF TAYLOR
"B"
STA. 114+10
SUR. +770.
VN. +550.
155'
155'
SEC. LINE "A"
KEYSER
AVENUE
STA. 124+20
SUR. +778.
VN. +552.
157'
157'

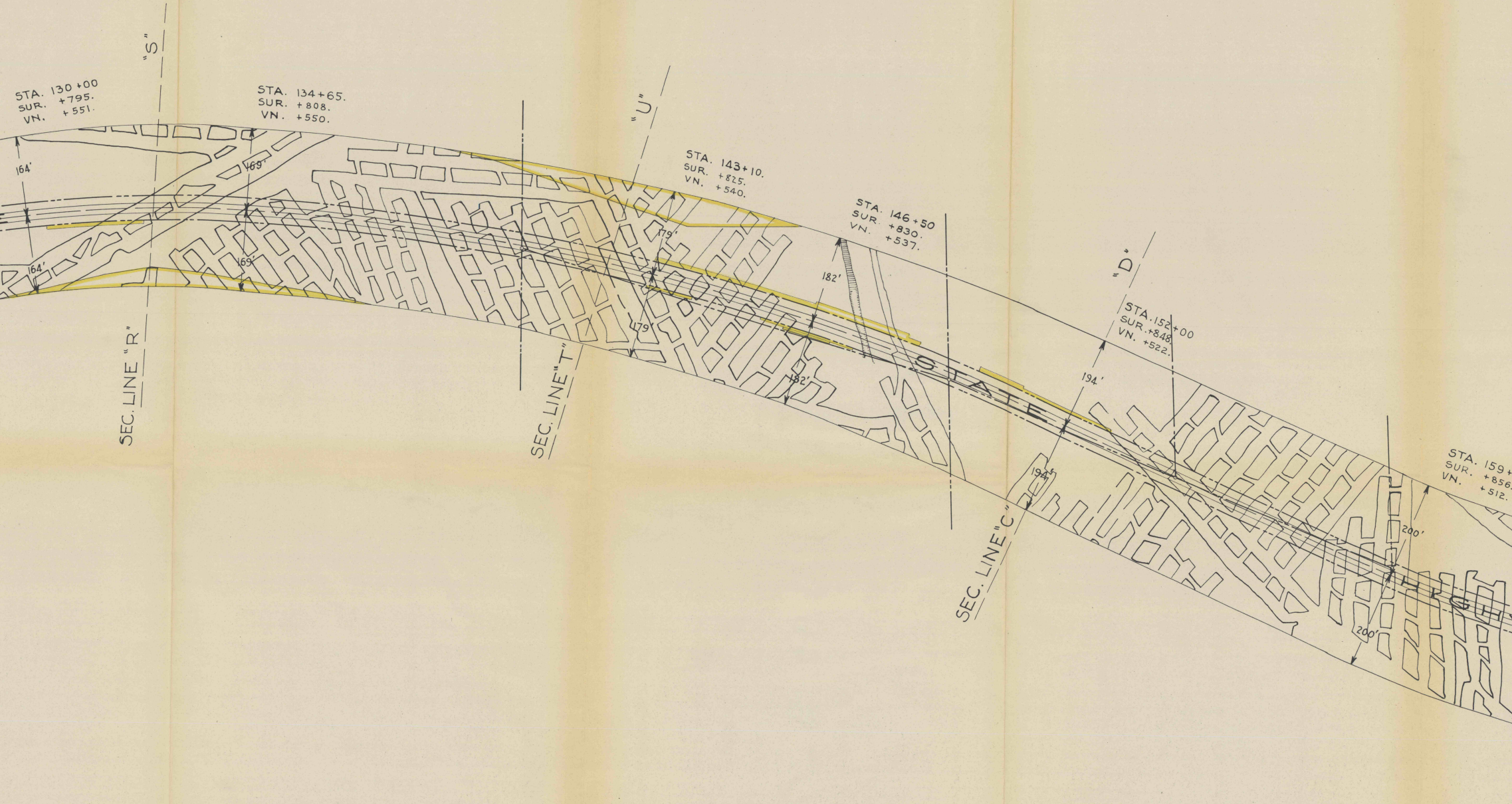
STA. 130+00
SUR. +795.
VN. +551.
"S"
164'
164'
SEC. LINE "R"
STA. 134+65.
SUR. +808.
VN. +550.
169'
169'
"U"
SEC. LINE "T"
179'
179'
STA. 143+10.
SUR. +825.
VN. +540.
STA. 146+50
SUR. +830.
VN. +537.
182'
182'
STATE
"D"
STA. 152+00
SUR. +848.
VN. +522.
194'
194'
SEC. LINE "C"
STA. 159+
SUR. +856.
VN. +512.
200'
200'
HIGH

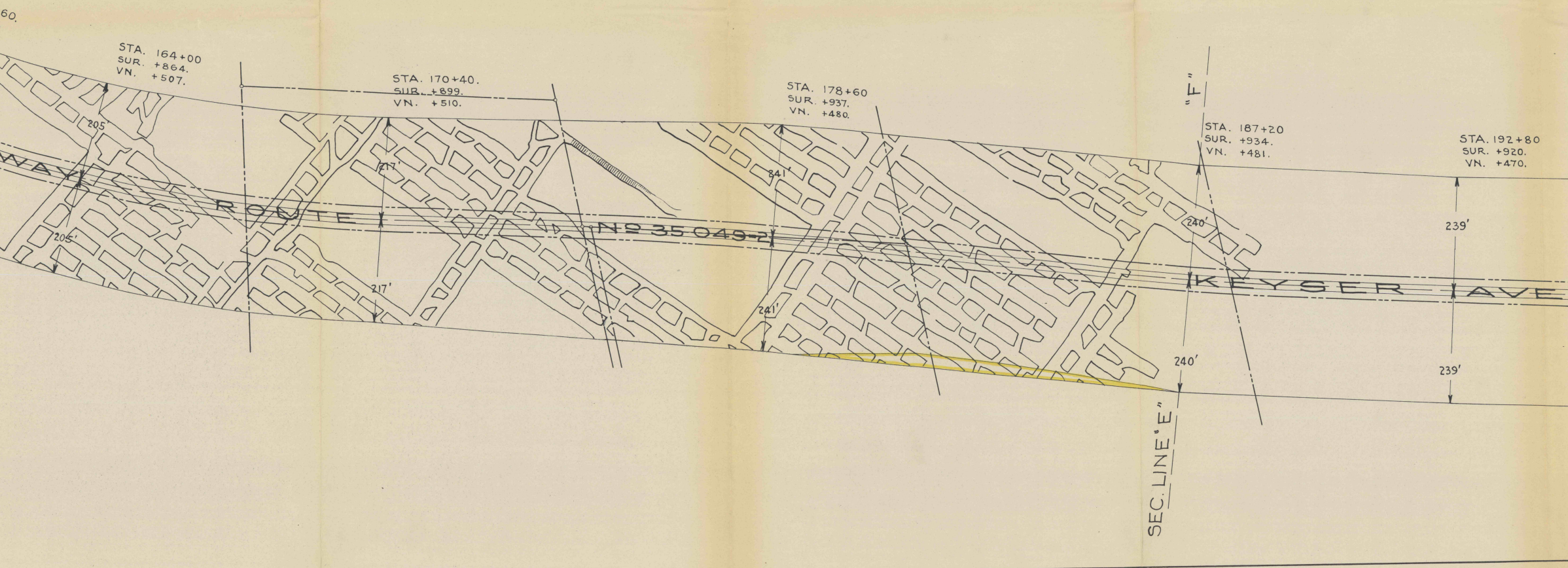
60.
STA. 164+00
SUR. +864.
VN. +507.
205'
WAY
205'
ROUTE
STA. 170+40.
SUR. +899.
VN. +510.
217'
217'
Nº 35 049-2
STA. 178+60
SUR. +937.
VN. +480.
241'
241'
"F"
STA. 187+20
SUR. +934.
VN. +481.
240'
240'
SEC. LINE "E"
KEYSER AVE
STA. 192+80
SUR. +920.
VN. +470.
239'
239'

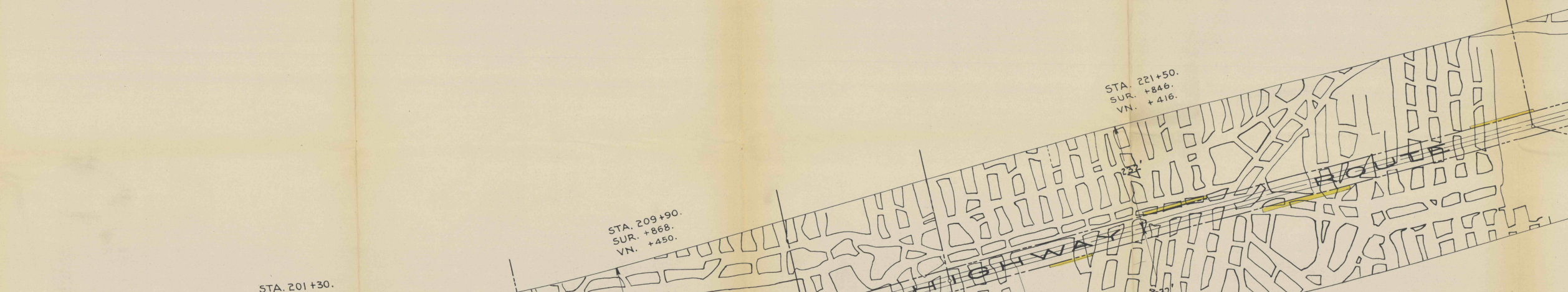
STA. 201+30.
SUR. +900.
VN. +448.
STA. 209+90.
SUR. +868.
VN. +450.
STA. 221+50.
SUR. +846.
VN. +416.
240'
240'
227'
227'
232'
232'
NUE
STATE
HIGHWAY
ROUTE

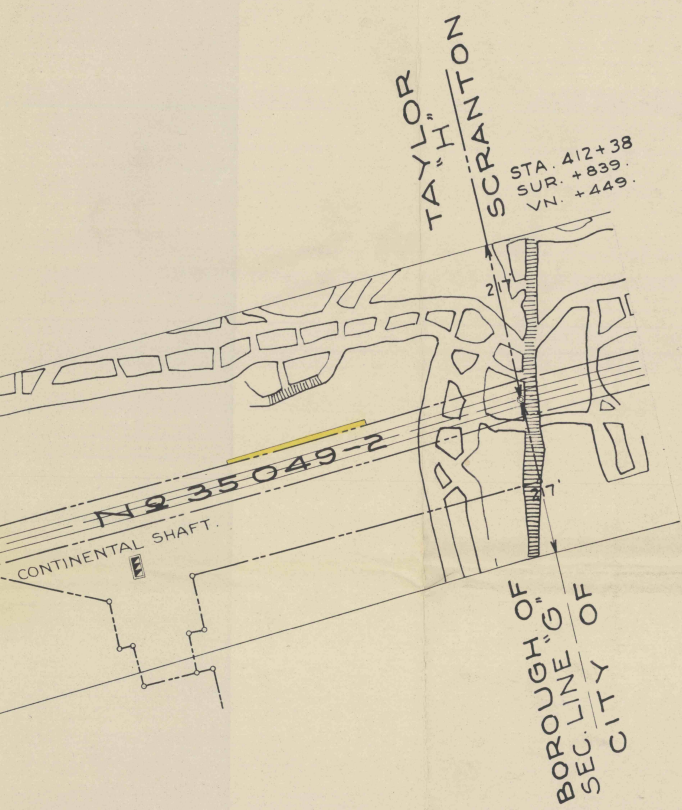
TAYLOR
"H"
SCRANTON
STA. 412+38
SUR. +839.
VN. +449.
217'
217'
Nº 35049-2
CONTINENTAL SHAFT.
BOROUGH OF
SEC. LINE "G"
CITY OF

Nº 1316 September Term 1942

Map
showing
Nº 1 DUN. Vein
underlying
State Highway Route No. 35049, Sect. No. 2
Property of Glen Alden Coal Company
Boroughs of Taylor and Old Forge
Lackawanna County, Penna.

Scale 1" = 100'   Dec. 1942