New County Vn.

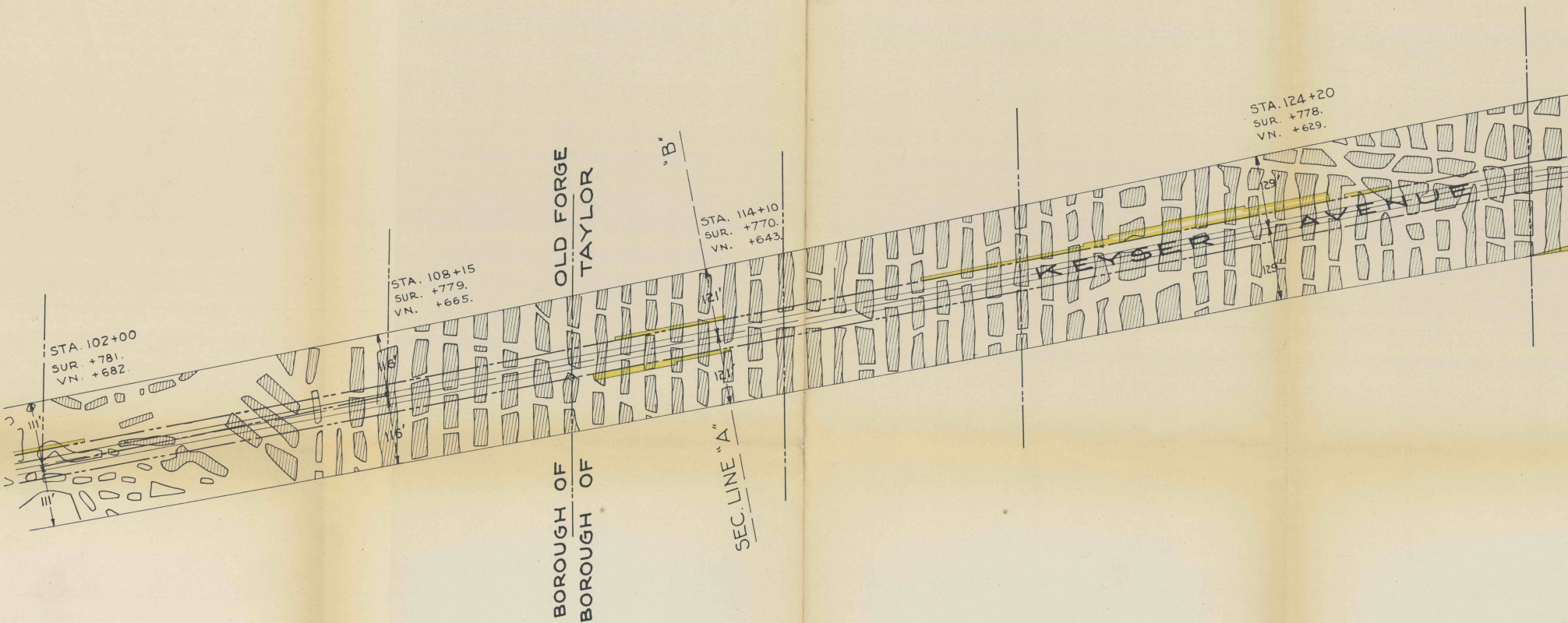
STA. 102+00
SUR. +781.
VN. +682.
111'
111'
STA. 108+15
SUR. +779.
VN. +665.
116'
116'
BOROUGH OF OLD FORGE
BOROUGH OF TAYLOR
"B"
STA. 114+10
SUR. +770.
VN. +643.
121'
121'
SEC. LINE "A"
KEYSER AVENUE
STA. 124+20
SUR. +778.
VN. +629.
129'
129'

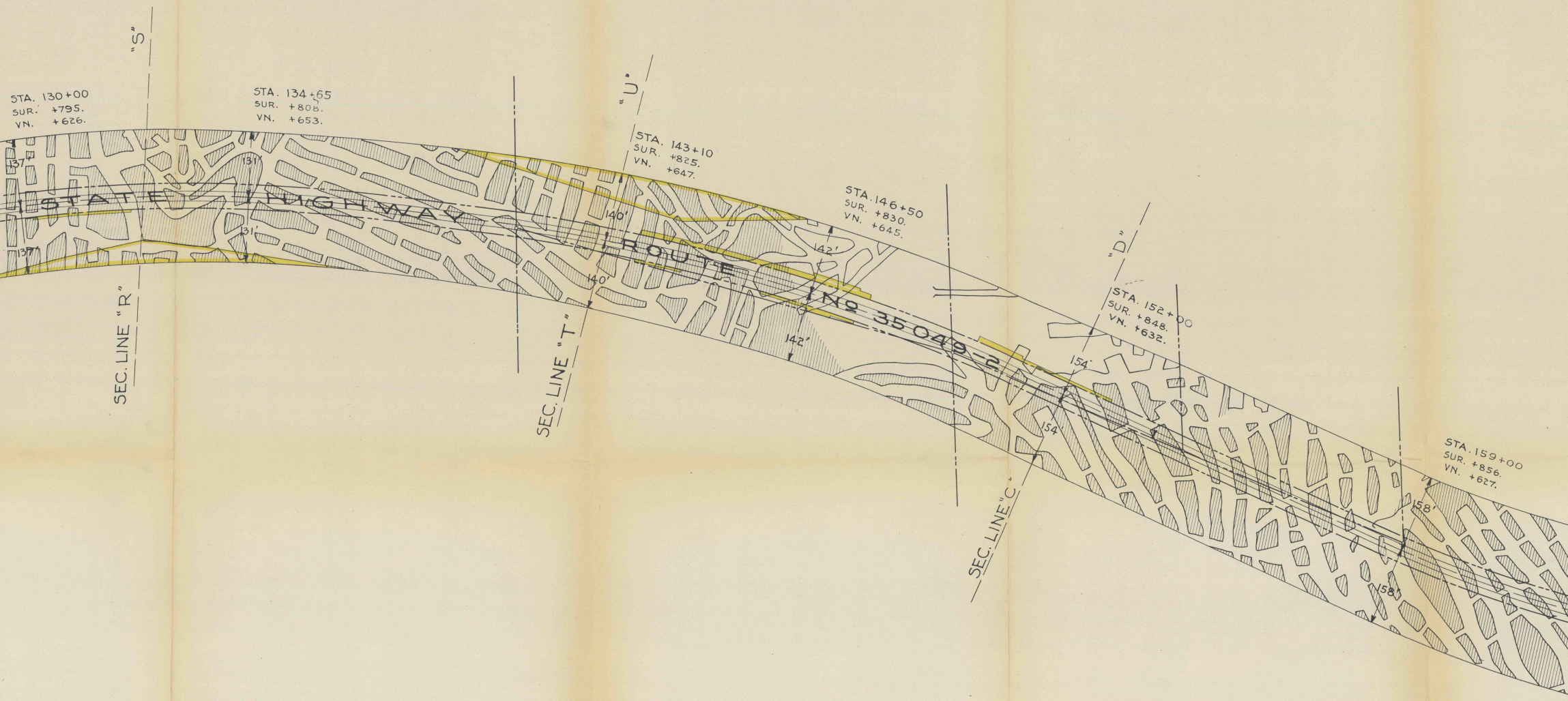
STA. 130+00
SUR. +795.
VN. +626.
"S"
STA. 134+65
SUR. +808.
VN. +653.
137'
131'
137'
131'
SEC. LINE "R"
STATE HIGHWAY ROUTE No 35049-2
"U"
STA. 143+10
SUR. +825.
VN. +647.
140'
140'
SEC. LINE "T"
STA. 146+50
SUR. +830.
VN. +645.
142'
142'
"D"
STA. 152+00
SUR. +848.
VN. +632.
154'
154'
SEC. LINE "C"
STA. 159+00
SUR. +856.
VN. +627.
158'
158'

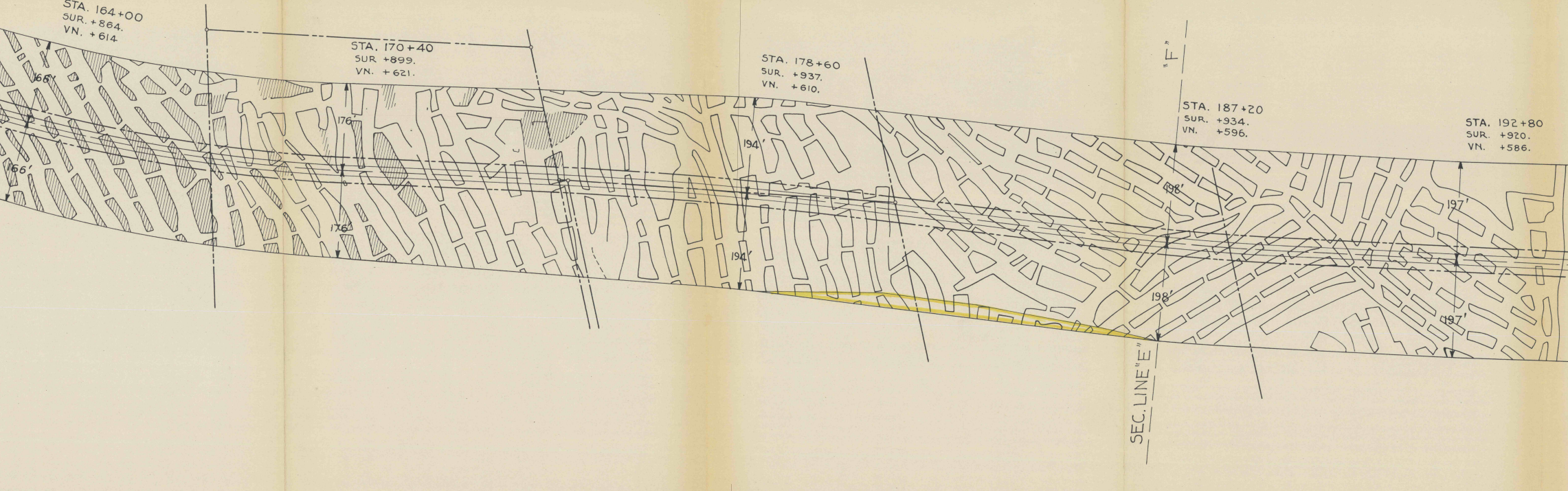
STA. 164+00
SUR. +864.
VN. +614
166'
166'
STA. 170+40
SUR +899.
VN. +621.
176'
176'
STA. 178+60
SUR. +937.
VN. +610.
194'
194'
"F"
STA. 187+20
SUR. +934.
VN. +596.
198'
198'
SEC. LINE "E"
STA. 192+80
SUR. +920.
VN. +586.
197'
197'

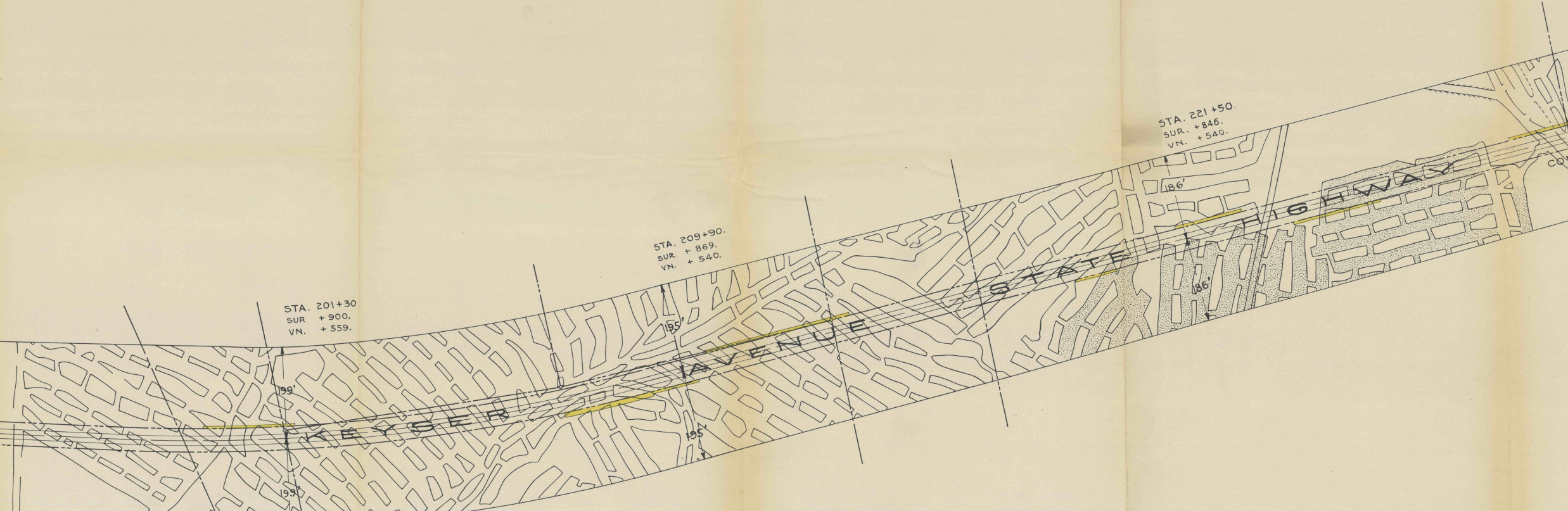
STA. 201+30
SUR +900.
VN. +559.
199'
199'
STA. 209+90.
SUR. +869.
VN. +540.
195'
195'
STA. 221+50.
SUR. +846.
VN. +540.
186'
186'
KEYSER AVENUE
STATE HIGHWAY
CO

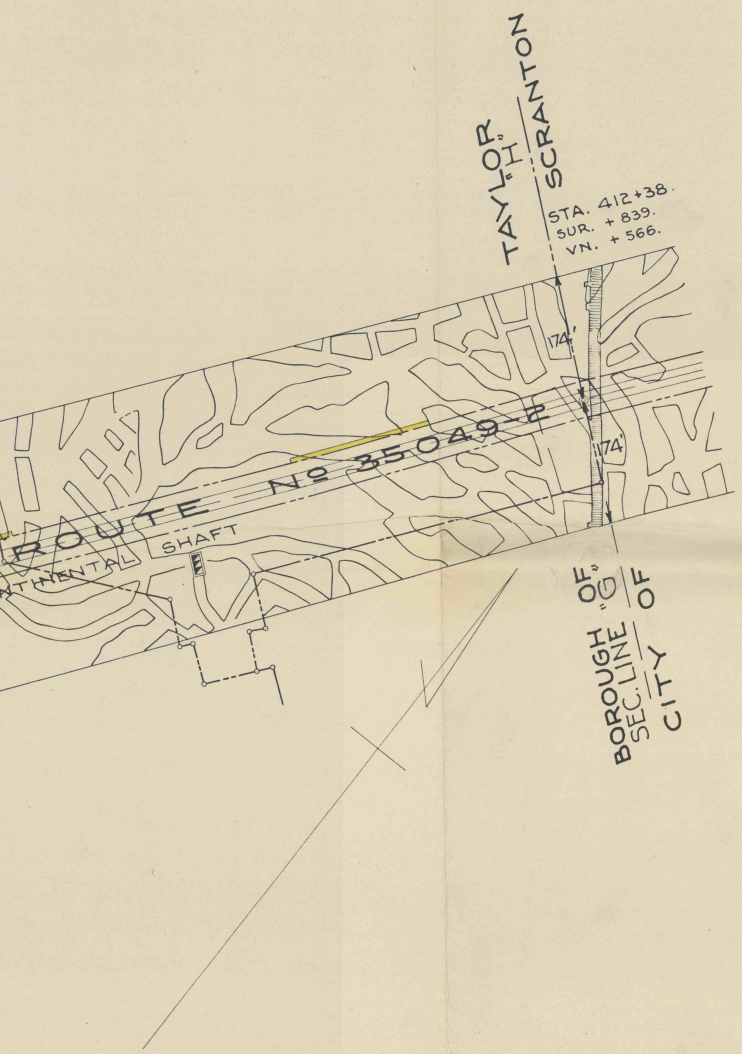
TAYLOR
"H"
SCRANTON
STA. 412+38.
SUR. + 839.
VN. + 566.
174'
174'
ROUTE Nº 35049-2
NTINENTAL
SHAFT
BOROUGH OF
SEC. LINE "G"
CITY OF

Nº 1316 September Term 1942

Map
showing
NEW COUNTY Vein
underlying
State Highway Route No. 35049, Sect. No. 2
Property of Glen Alden Coal Company
Boroughs of Taylor and Old Forge
Lackawanna County, Penna.

Scale 1" = 100'   Dec. 1942