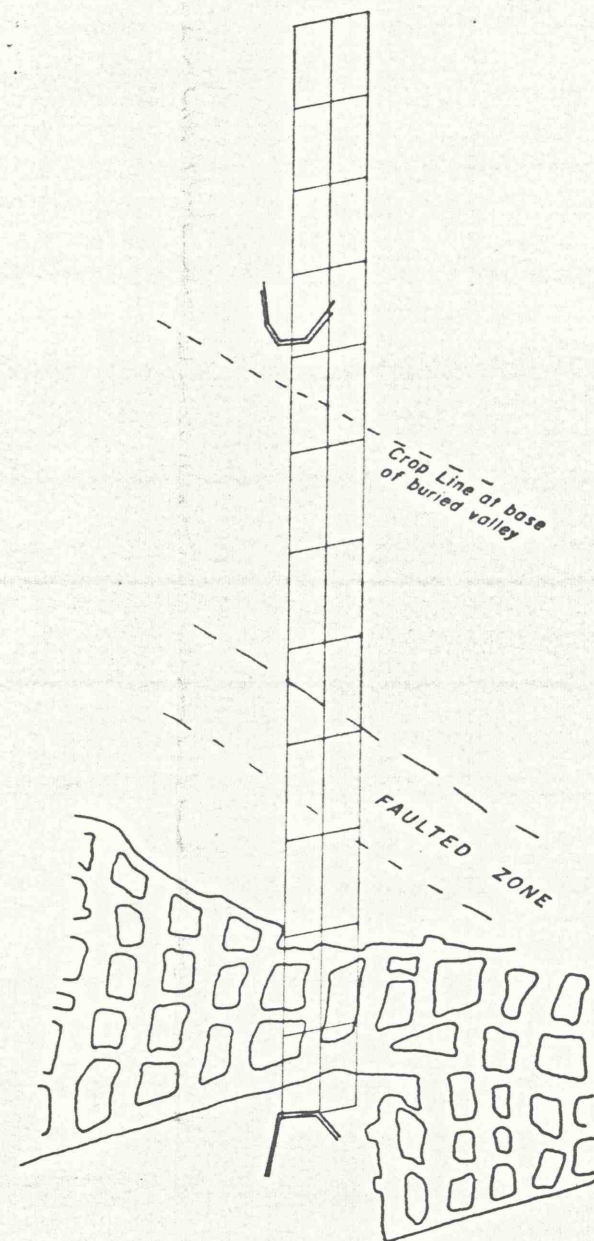
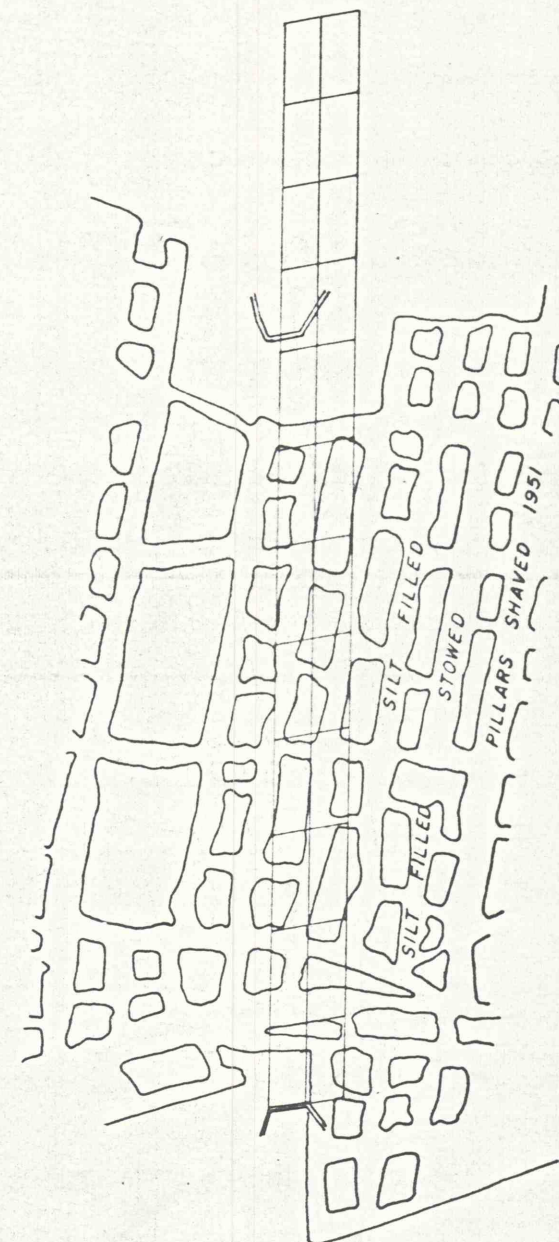



SEAM	Thickness Feet	Pillar Area Remaining Percent	Percent Mined Out	Depth Minimum Feet	Mined Maximum Feet
ABBOTT	5-12	58	42	128	210
BOWKLEY	11	44.3	55.7	105	285
HILLMAN	10-12	32.4	67.6	180	320



ABBOTT



BOWKLEY



HILLMAN

DORRANCE COLLIERY

NOTE:

Mine map abstracts traced from U.S. Bureau of Mines data on file at Wilkes-Barre, Penna.

RECORDED MINED AREAS UNDERLYING L.R. 40116 SEC. A20 (Replacement for North Street Bridge) WILKES-BARRE - LUZERNE COUNTY - PENNA.	
GEO-SURVEYS, INC. CAMP HILL, PENNA. 17011	
SCALE	DATE
100 0 100	JUNE 28, 1974