
FOUR FOOT VEIN
DIAMOND VEIN
BIG TOP VEIN
BIG BOT. VEIN
CLARK VEIN
1218
1220
DUNMORE VEIN
Nº 3 DUNMORE VEIN
DATUM SEALEVEL
LINE OF SECTION 13A
1219

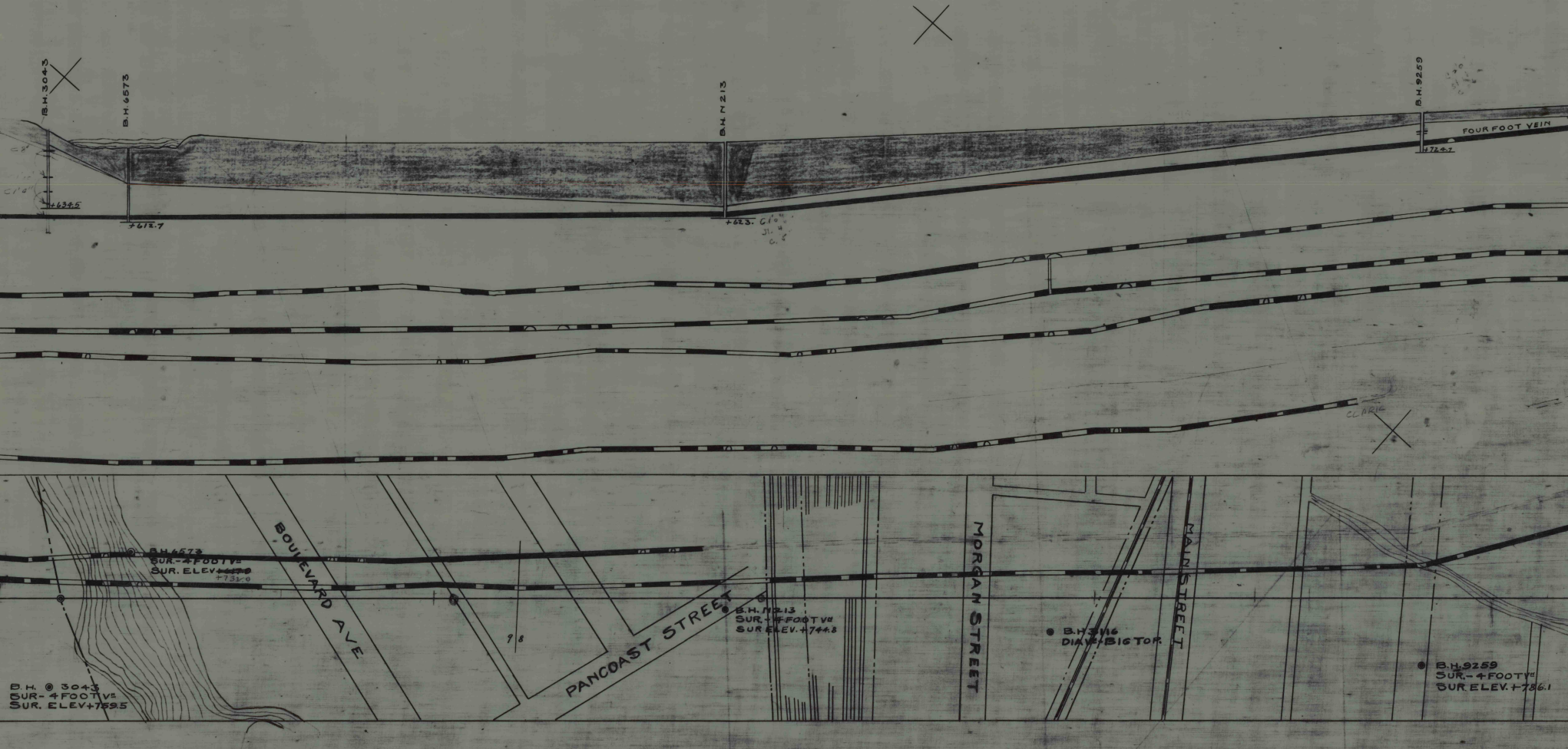
B.H. 3043
B.H. 6573
B.H. N 213
B.H. 9259
FOUR FOOT VEIN
+634.5
+612.7
+623.
C1'0"
Sl. 4"
C. 5"
+724.7
C 8"
C1'0"
CLARK
B.H. 6573
SUR.-4FOOT V.
SUR. ELEV ~~+617.0~~
+731.0
BOULEVARD AVE
9 8
PANCOAST STREET
B.H. N 213
SUR.-4FOOT V.
SUR ELEV.+744.8
MORGAN STREET
B.H. 3116
DIA V.-BIG TOP.
MAIN STREET
B.H. 9259
SUR.-4FOOT V.
SUR. ELEV.+786.1
B.H. 3043
SUR-4FOOT V.
SUR. ELEV+759.5

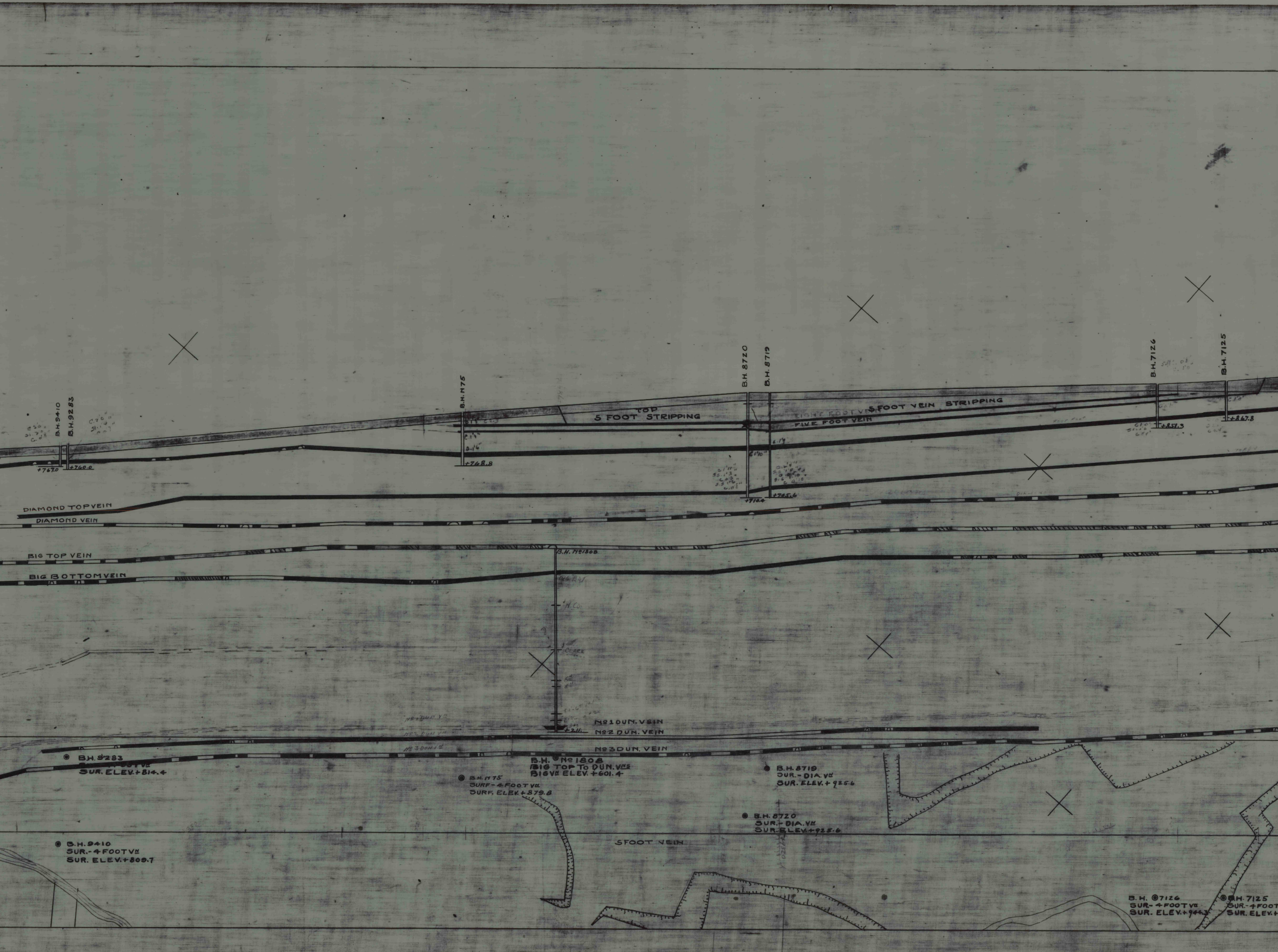
B.H. 9410
B.H. 9283
+767.0
+760.0
B.H. N75
+768.8
TOP
5 FOOT STRIPPING
B.H. 8720
B.H. 8719
EIGHT FOOT VEIN
FIVE FOOT VEIN
5 FOOT VEIN STRIPPING
+710.4
+705.6
B.H. 7126
B.H. 7125
+857.3
+867.8
DIAMOND TOP VEIN
DIAMOND VEIN
BIG TOP VEIN
BIG BOTTOM VEIN
B.H. No 1808
+211.
No 1 DUN. VEIN
No 2 DUN. VEIN
No 3 DUN. VEIN
B.H. 9283
SUR. ELEV. + 814.4
B.H. No 1808
BIG TOP TO DUN. Vns
BIG Vn ELEV. + 601.4
B.H. N75
SURF - 4 FOOT Vn
SURF. ELEV. + 879.8
B.H. 8719
SUR. - DIA. Vn
SUR. ELEV. + 925.6
B.H. 8720
SUR. - DIA. Vn
SUR. ELEV. + 925.6
B.H. 9410
SUR. - 4 FOOT Vn
SUR. ELEV. + 809.7
5 FOOT VEIN
B.H. 7126
SUR. - 4 FOOT Vn
SUR. ELEV. + 944.3
B.H. 7125
SUR. - 4 FOOT
SUR. ELEV. +
86

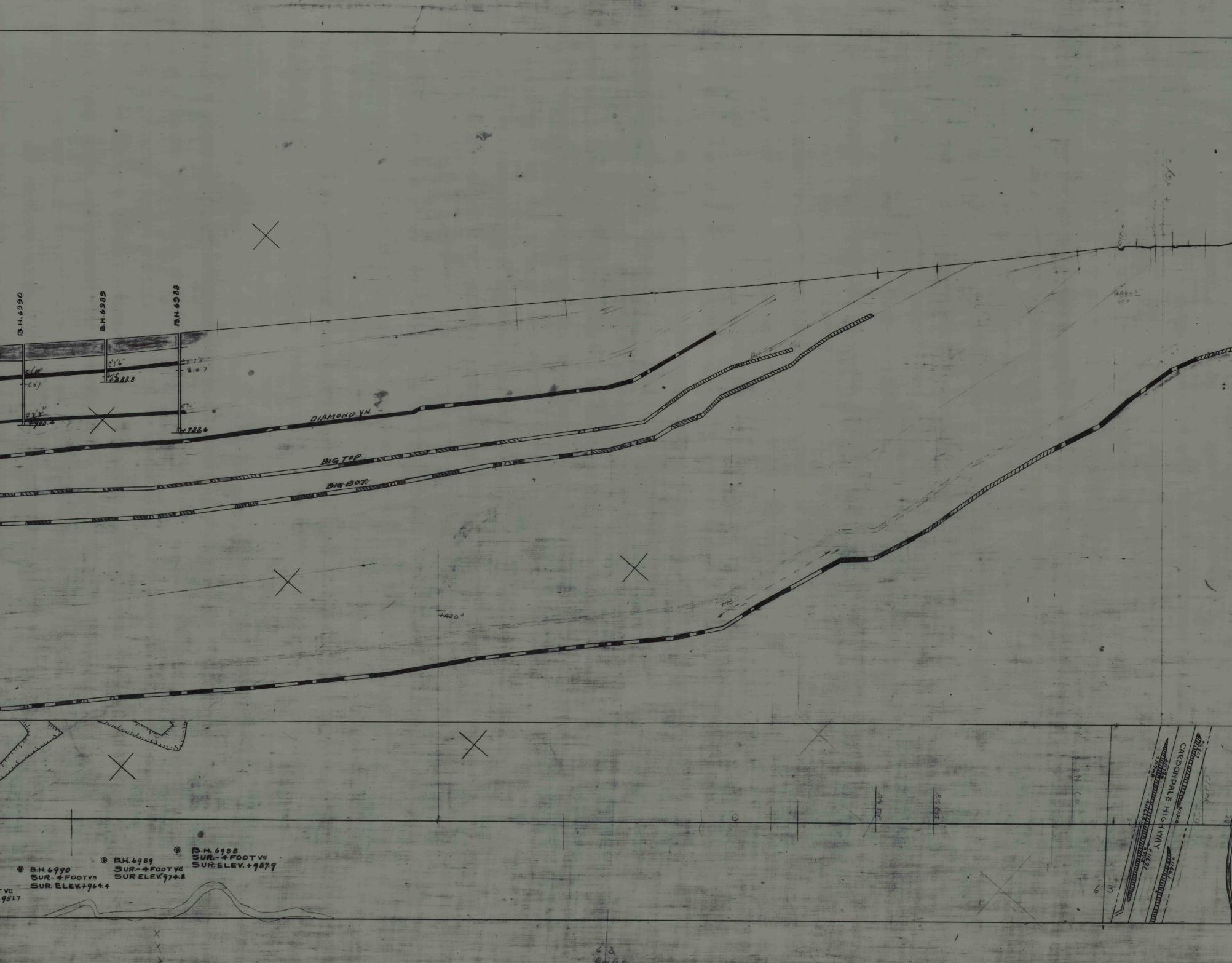
B.H. 6990
B.H. 6989
B.H. 6988
+788.8
+788.6
DIAMOND VN.
BIG TOP
BIG BOT.
+430'
B.H. 6990
SUR.-4 FOOT VN
SUR. ELEV. +964.4
B.H. 6989
SUR.-4 FOOT VN
SUR ELEV. +974.8
B.H. 6988
SUR.-4 FOOT VN
SUR. ELEV. +987.9
VN
951.7
CARBONDALE HIGHWAY
+1181.7
+1173.6
+1170.8
+1172.4
+1171.0
+1169.1
+1166.1
Clark
6 3
63

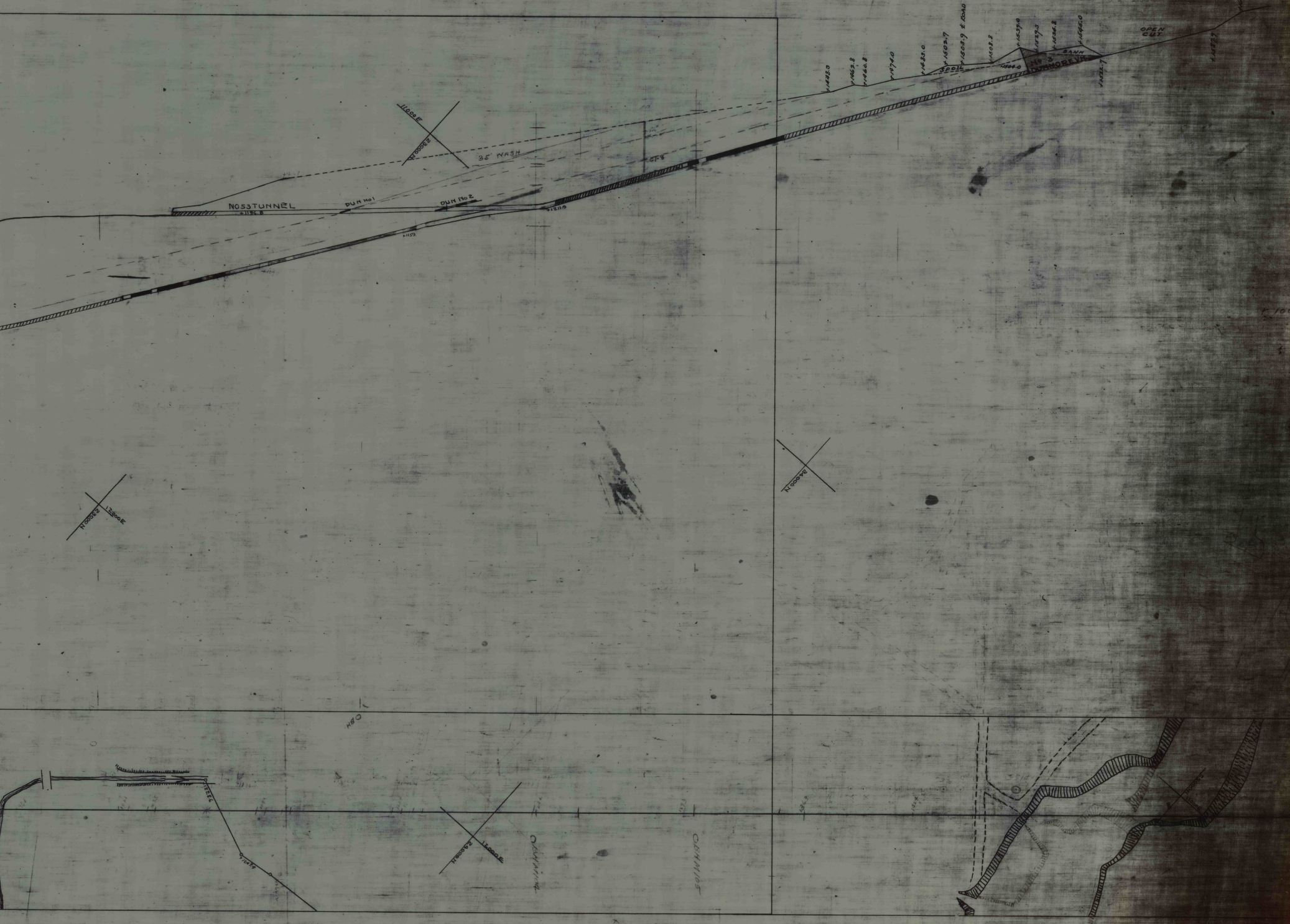

11000E
23000N
35' WASH
CT-8
NO53TUNNEL
+1186.8
DUN No1
DUN No2
+1211.5
+1153
+1448.3
+1462.8
+1460.8
+1474.0
+1483.0
+1502.7
+1503.9 ℄ ROAD
+1508.8
+1539.0
+1529.3
+1534.8
+1545.0
SPOIL
+1504.0
BANK
No 3
DUNMORE VN
+1522.7
OPEN CUT
+1587.9
+1615.4
24000N
12600E
OBH
24000N
17000E
OBH M104
OBH M105