
B.H. N 198
B.H. N 187
B.H. 2439
+645.2
+638.7
+595.
DATUM SEA LEVEL
LINE OF SECTION 11 A
B.H. N 198
SUR. To 4 FOOT V
SUR ELEV. +734.2
B.H. N187
SUR To 4 FOOT VN
SUR. ELEV. +735.7
ELM STREET
B.H. 2439
Sur to 4 Foot V
Sur. Elev. +755.2


B.H.2438
B.H.2414
B.H.2408
B.H.2392
ROCK
DUMP
8FOOT VN.
B.H.8427
5FOOT VEIN STRIPP.
8FT. VEIN
TOP FIVE FOOT VEIN
FIVE FOOT VEIN
FOUR FOOT VEIN
+623.
+647.
+678.
+704.
+573.5
DIAMOND VEIN
BIG TOP VEIN
BIG BOTTOM VEIN
CLARK VEIN
MAIN STREET
STORRS No 1 SHAFT
No DUN. VEIN
No 3 DUN VEIN
B.H. 2438
Sur to 4 Foot Vn
Sur Elev. + 777.8
B.H. 2414
Sur to 4 Foot Vn
Surf Elev + 797.8
B.H. 3747
B.H. 2408
Sur. to 4 Foot Vn
Surf. Elev + 822.3
8 FOOT VEIN
B.H. 2392
Sur to 4 Foot Vn
Sur. Elev + 865.3
B.H. No 6427
SUR. To 4 FOOT Vn
SUR ELEV = + 904.9
5 FOOT VEIN
B.H. 2971
DIA. - BIG TOP Vn
DIA. Vn ELEV. + 652.0
CASTING
5 FOOT VEIN
8 FOOT VEIN

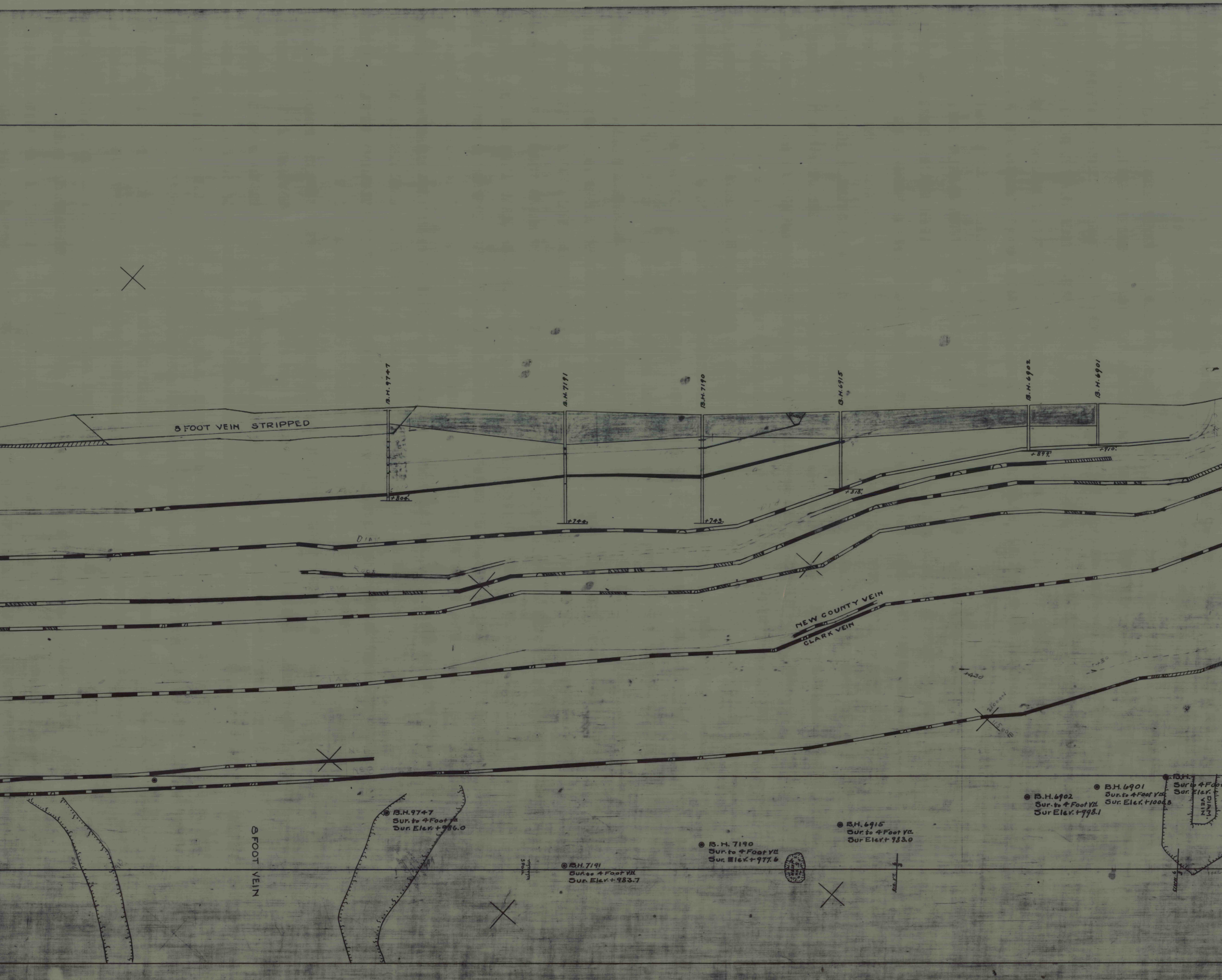
8 FOOT VEIN STRIPPED
B.H. 9747
B.H. 7191
B.H. 7190
B.H. 6915
B.H. 6902
B.H. 6901
+804'
+744.
+743.
+818'
+899'
+910'
Dip
NEW COUNTY VEIN
CLARK VEIN
+430
8 FOOT VEIN
B.H. 9747
Sur. to 4 Foot Vn
Sur. Elev. +986.0
B.H. 7191
Sur. to 4 Foot Vn
Sur. Elev. +983.7
B.H. 7190
Sur. to 4 Foot Vn
Sur. Elev. +977.6
B.H. 6915
Sur. to 4 Foot Vn
Sur Elev +983.0
B.H. 6902
Sur. to 4 Foot Vn
Sur Elev. +998.1
B.H. 6901
Sur. to 4 Foot Vn
Sur. Elev. +1004.8
B.H.
Sur to 4 Foo
Sur. Elev.
DIAM. VEIN
Spoil


1416.2
1434.1
1440.7
1440.6 ROAD
1447.3
1448.1
1454.7
1451.5
1454.3
OPEN CUT
1460.0
1434.9
1438.8
TOP BIG VEIN STRIPPING.
BOT. BIG VN STRIPPING
NEW CO. VEIN
B.H. 4711
No 4 VEIN
B.H. 4711
BIG TOP ROCK VN
TOP BIG VEIN
BOT. BIG VEIN.
NEW COUNTY VEIN
Pager Bros
Pond
N. Co.
Clark
H.W. STA 56+52
Sur + 1158
825
No 3 DUNMORE VEIN.
HENRY ST.