
B.H.4715
+632
DATUM SEALEVEL
LINE OF SECTION 8A
B.H. No 4715
SURF. TO 4 FOOT Vn
SURF. ELEV. +752.6


ROCK DUMP
B.H. 3091
D19 To B19 Top
+4300
8 FOOT VEIN
ROCK DUMP
TOP
(BOT)
SHAFT To 8 FOOT Vn
ELEV. +856.7
ROCK DUMP
N 500 E
7500 N
11000 E
18000 N
5
BIG BOT


B.H.N1385
B.H.N1384
B.H.N1386
8 FOOT VN.
SPOIL
DITCH
EIGHT FOOT VEIN
FIVE FOOT VEIN
FOUR FOOT VEIN
DIAMOND VEIN
ROCK VEIN
BIG TOP VEIN
BIG BOTTOM VEIN
NEW COUNTY VEIN
CLARK VEIN
No 1 DUNMORE VEIN
No 3 DUNMORE VEIN
DIAMOND
ROCK
Rock
Big Top
Clark
8 FOOT VEIN
B.H.◎N1385
SURF +1039.3
B.H.◎N1384
SURF. +1047.1
B.H.◎N1386
SURF TO ROCK. VN.
SURF. + 1057.0
ROCK VN. + 918.5 (C 40")

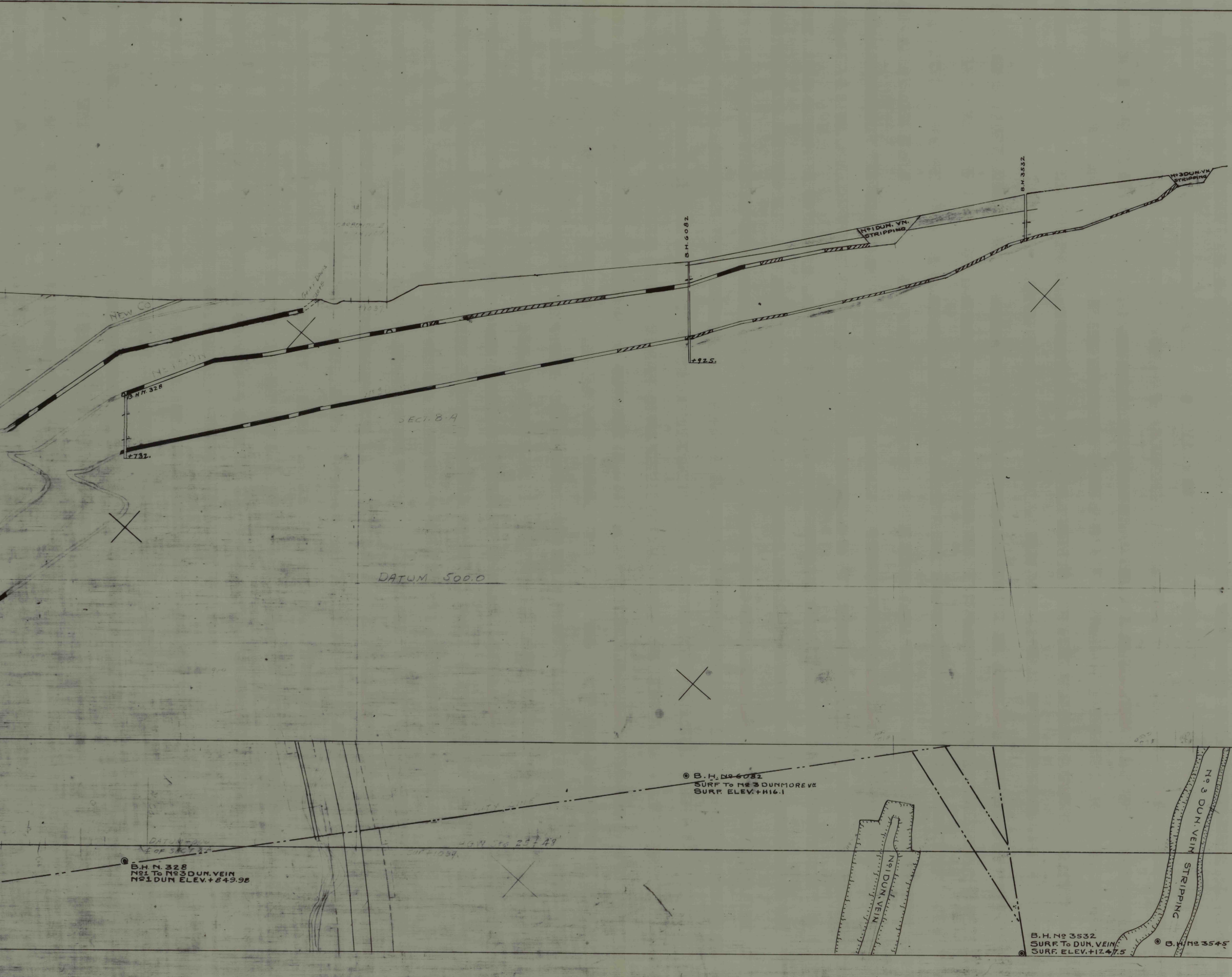
NEW CO
+1037
B.H. 6082
Nº1 DUN. VN. STRIPPING
B.H. 3532
Nº 3 DUN. VN. STRIPPING
B.H.N. 328
+732.
+92.5.
SECT. 8-A
DATUM 500.0
B.H. Nº 6082
SURF To Nº 3 DUNMORE VN
SURF. ELEV. +1416.1
B.H. N. 328
Nº1 To Nº3 DUN. VEIN
Nº1 DUN ELEV. +849.98
HGW Sta 25+48
Surf +1037
Nº1 DUN. VEIN
Nº 3 DUN. VEIN STRIPPING
B.H. Nº 3532
SURF. To DUN. VEIN
SURF. ELEV. +1247.5
B.H. Nº 3545

a+00