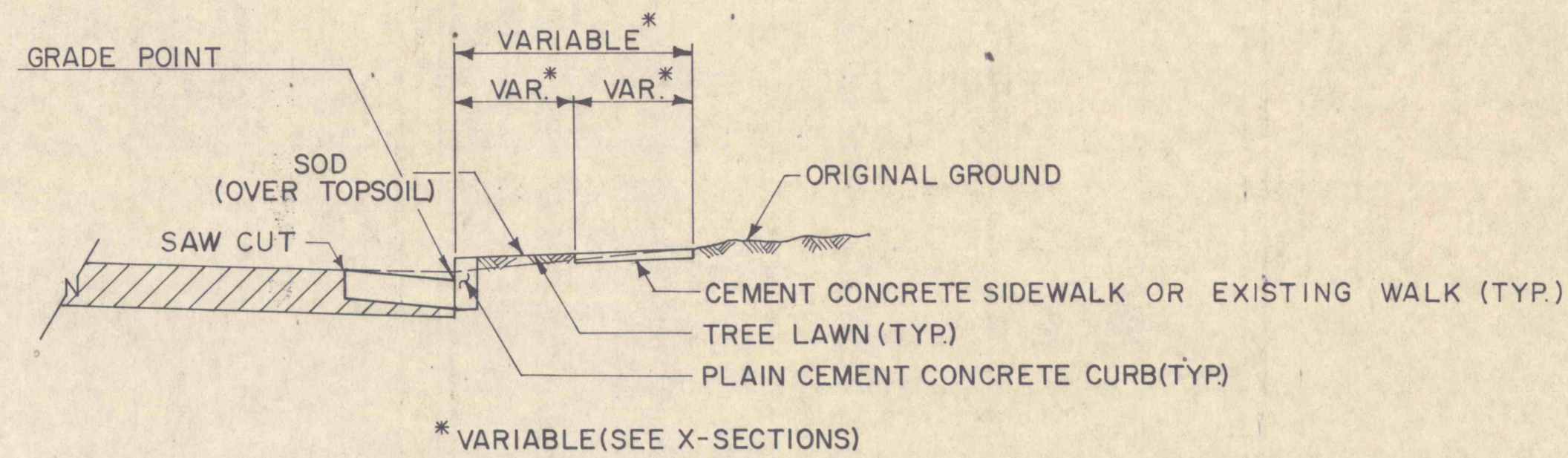
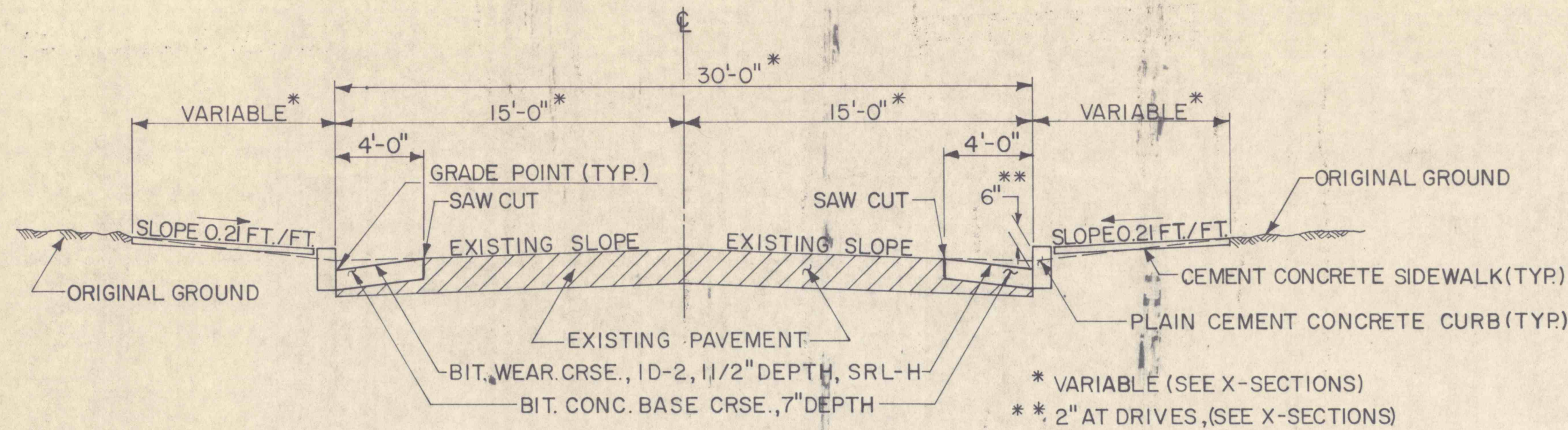


DISTRICT	COUNTY	ROUTE	SECTION	SHEET
4-0	LACKAWANNA	MAIN ST.		3 of 28
DICKSON CITY BORO., BLAKELY BORO. & ARCHBALD BORO.				
REVISION NUMBER	REVISIONS	DATE	BY	



TANGENT SECTION  
TYPICAL SECTION  
NOT TO SCALE

SIDEWALK WITH TREE LAWN  
TYPICAL SECTION  
NOT TO SCALE

LIST OF EQUALITIES

DICKSON CITY BORO.			
P.T. Sta. 7 + 62.34	Constr.	☐	Bk. =
P.T. Sta. 7 + 62.35	Constr.	☐	Ahd.
P.T. Sta. 9 + 93.09	Constr.	☐	Bk. =
P.T. Sta. 9 + 93.30	Constr.	☐	Ahd.
BLAKELY BORO.			
P.T. Sta. 12 + 56.86	Constr.	☐	Bk. =
P.T. Sta. 12 + 56.90	Constr.	☐	Ahd.
P.T. Sta. 17 + 14.47	Constr.	☐	Bk. =
P.T. Sta. 17 + 14.63	Constr.	☐	Ahd.
P.T. Sta. 22 + 77.99	Constr.	☐	Bk. =
P.T. Sta. 22 + 78.04	Constr.	☐	Ahd.
P.T. Sta. 28 + 26.63	Constr.	☐	Bk. =
P.T. Sta. 28 + 26.83	Constr.	☐	Ahd.
P.T. Sta. 32 + 78.42	Constr.	☐	Bk. =
P.T. Sta. 32 + 78.50	Constr.	☐	Ahd.
P.T. Sta. 37 + 15.70	Constr.	☐	Bk. =
P.T. Sta. 37 + 15.73	Constr.	☐	Ahd.
ARCHBALD BORO.			
P.T. Sta. 18 + 75.00	Constr.	☐	Bk. =
P.T. Sta. 18 + 75.01	Constr.	☐	Ahd.
P.T. Sta. 20 + 04.66	Constr.	☐	Bk. =
P.T. Sta. 20 + 04.67	Constr.	☐	Ahd.
P.T. Sta. 24 + 37.79	Constr.	☐	Bk. =
P.T. Sta. 24 + 37.95	Constr.	☐	Ahd.

GENERAL NOTES

The Legal Right-of-Way on County Road (Main Street) is assumed to be fifty (50') feet based on Lackawanna County Assessor Maps, I14.10, I03.15, I03.18, I03.19, 95.13 and 95.17.

This Project shall be constructed in accordance with the specifications, Form 408, dated 1976.

The Horizontal Control is assumed.

The Vertical Controls are based on a U.S.C. & G.S. datum.

This is a Federal Aid Project and as such is subject to inspection by Representatives of the Federal Highway Administration and Pennsylvania Department of Transportation.

The Contractor shall in no way interfere with the operation of any Fire Hydrant, Fire Call Box or Police Call Box.

Construction Details, other than those shown on these drawings shall conform to the following Penn DOT Standard Drawings:

LIST OF PUBLIC UTILITIES

The Bell Telephone Company of Pennsylvania  
831 Adams Avenue  
Scranton, Pennsylvania 18503  
Attention: Mr. S. Neyhard, (717-346-4611)

Pennsylvania Gas and Water Company  
39 Public Square  
Wilkes Barre, Pennsylvania  
Attention: Mr. T. Myslinski, (717-824-8711)

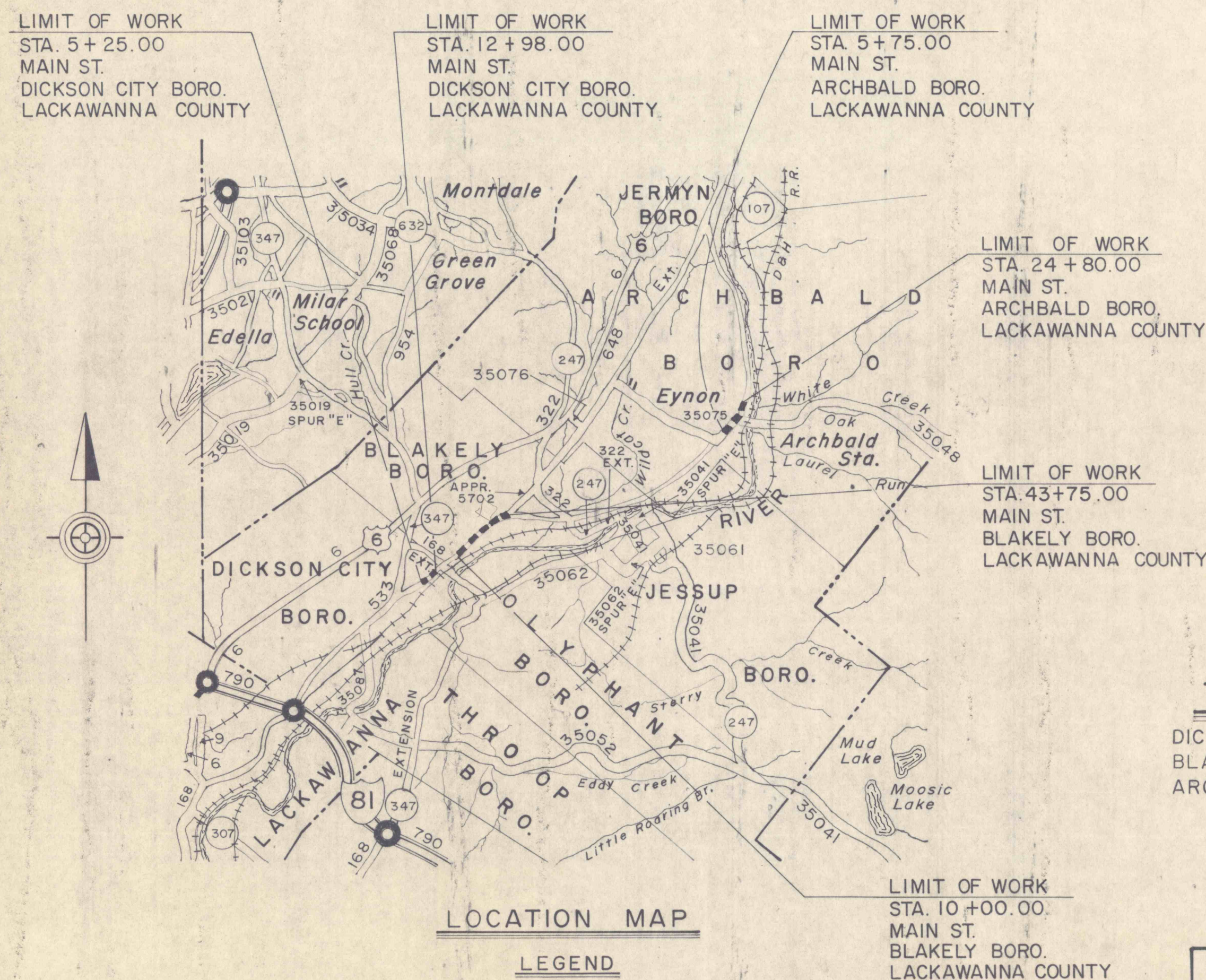
Pennsylvania Power and Light Company  
2 North Ninth Street  
Allentown, Pennsylvania, 18101  
Attention: Mr. F. Szabo, (215-821-5211)

Lackawanna River Basin Authority  
Rear 101 Boulevard Avenue  
Throop, Pennsylvania, 18519  
Attention: Mr. J. Washo, (717-489-7563)

RC-10	Nov. 15, 1977
RC-30	May 1, 1978
RC-33	Nov. 15, 1977
RC-34	May 31, 1979
RC-39	Jan. 31, 1977
RC-64	Sept. 1, 1978
RC-70 (Sheet 2 of 4)	Sept. 1, 1978

Class AC-20 Asphalt Cement shall be used in the Bituminous Concrete Base Course.

The Department of Transportation Reserves the right to eliminate any or all of this work. The Contractor is hereby notified not to perform any such work excepting that which is within the Highway Right-of-Way until so ordered in writing by the engineer.



TABULATION OF OVERALL AND CONSTRUCTION LENGTHS

DICKSON CITY BOROUGH	From Sta. 5+25.00	to Sta. 12+98.00	= 772.78	ft. = 0.146	miles
BLAKELY BOROUGH	From Sta. 10+00.00	to Sta. 43+75.00	= 3374.44	ft. = 0.639	miles
ARCHBALD BOROUGH	From Sta. 5+75.00	to Sta. 24+80.00	= 1904.82	ft. = 0.361	miles
			Total = 6052.04	ft. = 1.146	miles

EARTHWORK SUMMARY ENTIRE PROJECT

The following information on the estimated amounts of earthwork has been used by the Pennsylvania Department of Transportation in its preliminary estimate for this project and shall not be taken or used as a waiver of any provisions of Specifications and Contracts.  
Quantities shown are approximate \* Includes all borrow items

CU. YDS. OF EXCAVATION				* CUBIC YDS. OF COMPLETED EMBANKMENT	CUBIC YDS. OF FOREIGN BORROW
CLASS 1	CLASS 2	CLASS 3	CLASS 4		
1700	32		2753	567	