
+609.7
B.H.148
+602.2
B.H.1659
+626.6
B.H 10122
Proj. E 60°
C1.9
C1.9
C2.9
C0.9
#4
#5
#6
+461
+434
C3.0
+332
GEORGE
ORCHARD
MILLS
HILLMAN
BALTIMORE
+256
+241
+207
+41
+19
+68
+72
C3.3
+64
+27
C1.1
C3.6
FORGE
-73
-95
FORGE
TWIN
ROSS
-280
-338
-380
-299
-340
-418
-314.0
No 13 TUNNEL
RED ASH
-567
-576
TOP GEORGE
BOTTOM GEORGE
ORCHARD
MILLS
HILLMAN
BALTIMORE
FORGE

COPIED

SL 64


STREAM
FIELD ST.
ST. SPASA UNITED GREEK CATHOLIC CEMETERY
ST. STANISLAUS CATHOLIC CEMETERY
WASHINGTON ST.
ALLEY
GRAND ST.
ALLEY
UNION ST.
No. 64 TUNNEL
BOT. GEORGE
DATUM
MILLS
HILLMAN
LANCE
FORGE
NO. 47 TUNNEL
TOP ROSS
ROSS
LEE
TWIN
ROSS
SOUTH LANDLINE
35000
600
500
400
300
-100
-200
-300
-400
-500
-600
-700
-800

FROM GLEN ALDEN SL L-51

JUNE 13, '35 B-12-5


ALLEY
RIDGE ST.
ALLEY
NOBLE ST.
ALLEY
CHURCH ST.
+623.4
ALLEY
GREEN ST.
ALLEY
BROAD ST.
ALLEY
STATE ST.
SPRING ST.
MAIN ST.
MILLS ST.
P.R.R.
P.R.R.
600
500
300
200
100
-100
-200
-300
-400
-500
-600
-700
-800
TOP GEORGE
BOT GEORGE
Top George
Bot George
ORCHARD
MILLS
HILLMAN
COOPER
LANCE
DATUM
Zero
FORGE
TWIN
ROSS
LEE
AIRWAY No 6
ROBBING LIMIT
MINING LIMIT ORCHARD VEIN
S 4000
S 3000
S 2000
000 S
000 S
000 S

D 64


WAGON ROAD TO FARM
D. D. H. No 328 PROJ. 100' EAST
D. D. H. No 331 PROJ. 105' EAST
D. D. H. No 332 PROJ. 110' EAST
D. D. H. No 335 PROJ. 110' EAST
D. D. H. No 336 PROJ. 110' EAST
D. D. H. No 339 PROJ. 110' EAST
CREEK
D. D. H. No 344 PROJ. 110' EAST
D. D. H. No 350 PROJ. 110' EAST
D. D. H. No 352 PROJ. 110' EAST
D. D. H. No 357 PROJ. 110' EAST
D. D. H. No 359 PROJ. 110' EAST
CROP FALLS 70' E
FARM ROAD
CROP FALLS 70' E
ROCK PROJ. 80' EAST
+509 CREEK +509
D. D. H. No 361 PROJ. 120' EAST
No 2 PROJ. 140' EAST
No 288 PROJ. 30' EAST
D. D. H. No 364 PROJ. 120' EAST
No 296 PROJ. 50' EAST
D.D.H. No 1555 +510.6 SURF
No 302 PROJ. 70' EAST
RIVER
HIGH WATER MARK +527
LOW WATER MARK +494
DDH No 2 U.S.B. of Mines
SAND
ROCK CONGLOMERATE
+421.6 BOT. OF LEE VII
No 1 SLOPE 1ST EAST
FORGE
TWIN
ROSS
CHAUNCY
DATUM
ZERO
1000 S
N