

+670
+675
+680
+685
+690
+690
+685
PROSPECT AND SOUTH STREETS
+680
+675
BUILT UP
+665
+660
+650
+645
FIELD STREET
CREEK
+645
+650
+655
+660
+665
GROVE STREET
+670
+673
+670
+665
DDH No 2 PROJ. 290 E.
WASHINGTON STREET
+662
+662
+662
+665
+670
+675
GROVE STREET
+680
+685
+690
+695
+700
MILLS
MINING LIMIT
ORCHARD
GEORGE
MILLS
HILLMAN
COOPER
No 35 TUNNEL PROJ 180° E
BREAST No 17 TOP BENCH
HILLMAN
+346
No 58 SLOPE LEVEL
No 288 TUNNEL
+347
No 58 SLOPE LEVEL
No 242 TUN.
+344
D.D.H.
FORGE
No 249 TUN
No 21 TUNNEL
BIG GEORGE
ORCHARD
No 16 PLANE
FOOT 16 PLANE
No 12 TUNNEL PROJ 220° E
HILLMAN
No 14 TUNNEL
LANCE
FORGE
ROSS
LEE
LAND LINE
SOUTH
S 2000
S 6000
7000 S.
6000 S.


Union Street
River Street
Noble Street
Church Street
Green Street
Public Square
Broad Street
State Street
Spring Street
J. Alexander Estate
Bank
+704
+709
+700
+695
+690
+685
+680
+702
+703
+675
660
+655
+650
+645
640
630
+628
+580
+575
+570
+565
+560
+555
+550
4' Coal
Top George
No. 6 Tunnel
George
Bot George Seam
Robber
Orchard
Mills
Mills Seam
No. 2 Slope
Hillman
No. 33 Plane
Lance
No. 48 Tunnel
Forge
Top Twin
Top Twin #15 Slope
Top Ross #15 Slope
Mid Ross #15 Slope
No. 9 Tunnel
No. 21 Tunnel
No. 4 Slope
No. 5 Slope Prol. 750 ft
No. 6 Slope L.B.E.
Boro Line Limit
5000 S
4000 S
3000 S


Main Street
+547 Surface
SLOPE
Nº12 Slope Rope Hole
Nº11 Slope Rope Hole P. 110' W.
Steam Bore
Nº 2 Shaft
DDH Nº 283 Proj 140' W. +533.8 Surf
4" Test Hole Nº 1500 Proj 130' E. To Ecclair Coal. Fine Coal 17¼ Sand 7½
D.D.H. Nº 619 Proj. 30' E. Cemented
DDH Nº 284 Proj. 250' W. +533.7 Surf.
D.D.H. Nº 617 Proj. E. 90'
DDH Nº 287 Proj 270' W +531.3 Surf.
D.D.H. Nº 613 Proj. 150' E. +531 Surf.
D.D.H. Nº 616 Proj. E. 40'
DDH Nº 289 Proj 350' W +529.8 Surf.
D.D.H. Nº 593 Proj. 20' E.
D.D.H. Nº 614 Proj. 20' E Cemented
D.D.H. Nº 602 Proj. 21' W
Test Hole Nº 1082 For Ecclair Coal
D.D.H. Nº 1153
+530.0
Reservoir
+524.0
Coal Wash
S A N D
Rock
+473.8
+416.6
Ash Bank
+559.0
22' Ashes
Fine Coal 13'
Clay
Railroad
+511.0
Lee & Ross
Fan Air Shaft
Airway 45°
300 West
10" (Column Pipe) Bore Hole R. 165' E.
10" (Steam Pipe) Bore Hole Nº 13 P. 100' E.
C 3'0"
C 2'0"
C 4'0"
C 3'0"
ODH 516
ODH 518
508
Rock
Parking
Fan Air Shaft
Nº 1 SLOPE
424
Mining Limit
FORGE
Forge Plane
Top Twin
Twins
Top Ross
Airway
#186 Tunnel
Nº 55 Slope
D.D.H. Nº 1153 Drainage
D.D.H. Proj 275' E.
Nº 5 Tunnel
+270.1
+249.1
+227.1
Top Lee
Nº 1 Turn Level
Airway
Co1" 17"
Nº 1 SLOPE
CHAUNCEY
210
191
180
170
154
LEE
Top Lee
Co1" 16'2" 6'0"
122
E. Gang Nº 1 Slope Foot
D.D.H. Nº 1346 Drainage
12°
Nº 7 Tunnel
Nº 7 Tunnel
CHAUNCEY
Pump Room
Nº 11 Slope
Nº 40 Tunnel
Sump
D.D.H. Nº 1105 Drainage
Drains to Nº 55 Slope
LEE
2000 S
1000 S
S1000

L 61


No 0 TUNNEL
550
HIGH WATER MARK +527
RIVER
LOW WATER MARK +494
ZERO
ZERO