℄ 57½



ENTERPRISE ST.
SOUTH ST.
685
680
640
665
650
675
670
665
662
600
500
400
300
200
100
+536
+519
+465
+492
+476
+396
MILLS
+280
+251
+237
+206
+125
+113
28°
+187
POBBEG
+137
17°
+98
+85
25°
+103.6
23°
No 46
Vein faulty
TUNNEL
64°
37°
+99.0
+81.7
+84.2
+37
+44
+34
+20
H
DATUM
-40.4
-45.6
LANCE
-62.9
-315
-309
-309
MID-ROSS
-400
MID
-396
ROSS
-399
-376
-386
-372
-365
37000

57½

57½

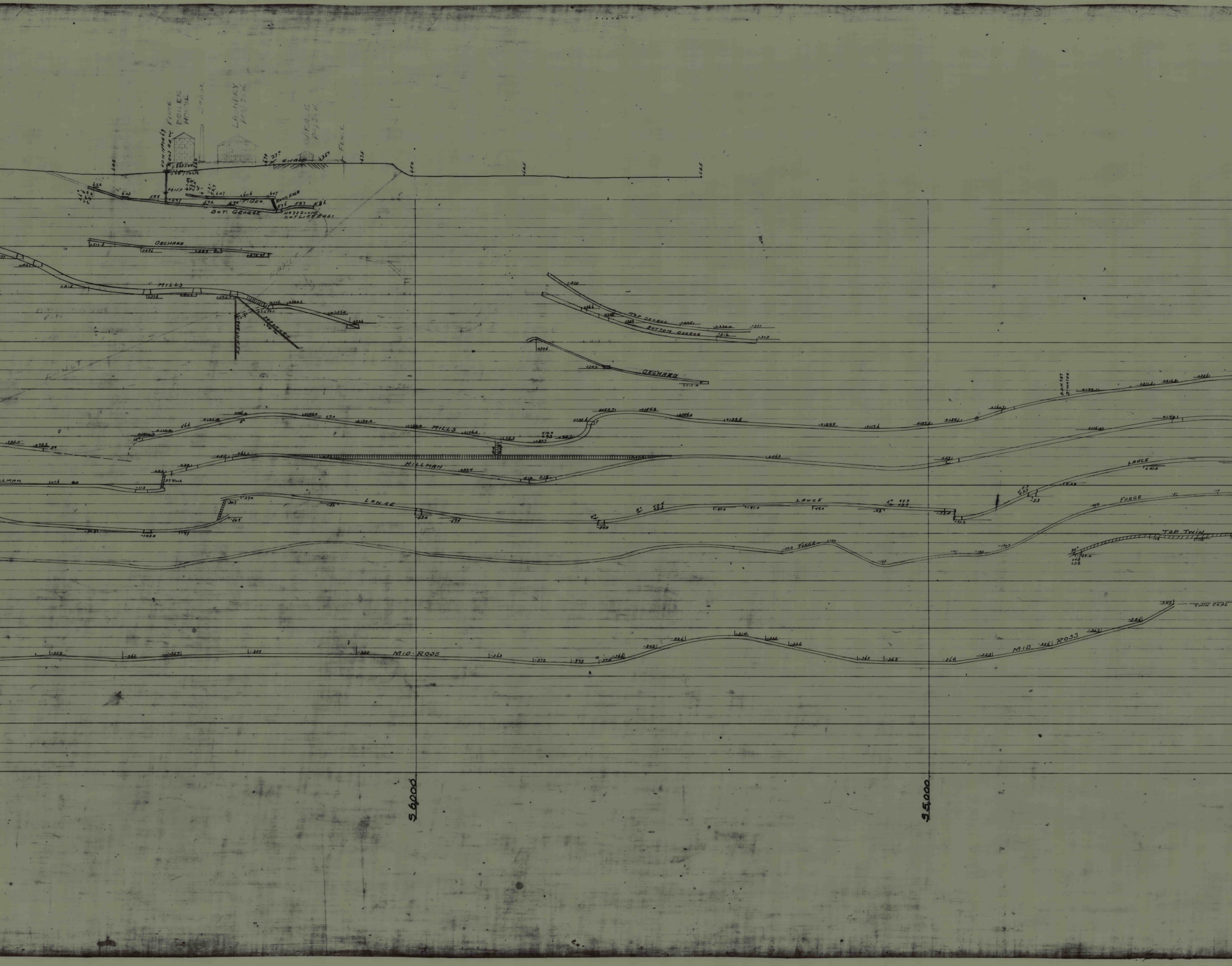
FENCE
BOILER HOUSE
STACK
LAUNDRY PROJ 70' W.
GARAGE PROJ 36' N.
FENCE
SHAFT
648
670
27.0
35°
675
650
622
603
598
597
592
590
607
606
607
576
587
586
T. GEO.
BOT. GEORGE
BORE HOLE
NO 72 SLOPE
ORCHARD
MILLS
FAULT
FAULT
F
TOP GEORGE
BOTTOM GEORGE
ORCHARD
MILLS
HILLMAN
LANCE
LANCE
FORGE
FORGE
D.D.H. 787
3' WATER
+187.2
+184.2
+160.3
+199.1
+211.2
+216.8
+226
+116.0
+140
LANCE
+41.0
-33.0
-71.2
-23
TOP TWIN
-108
-112
20°
42.0
MID-ROSS
MID ROSS
-307
-286
-249
TWIN COAL
-264
-258
-326
S 6,000
S 5,000

℄ 57½


MILLS
HILLMAN
LANCE
FORGE
TOP TWIN
MID-ROSS
MID ROSS
Bottom Ross
BOTTOM ROSS
TOP ROSS
Creek
Mining Limit
Stopped
No 48 TUN LEVEL
217 TUN
No 199 TUN
RUNWAY
Top Twin
Social Lift No 2 Shaft
151 Tunnel Level
Water way
500
400
300
200
100
0
565
S.4,000
S.3,000
S.2,000

57½

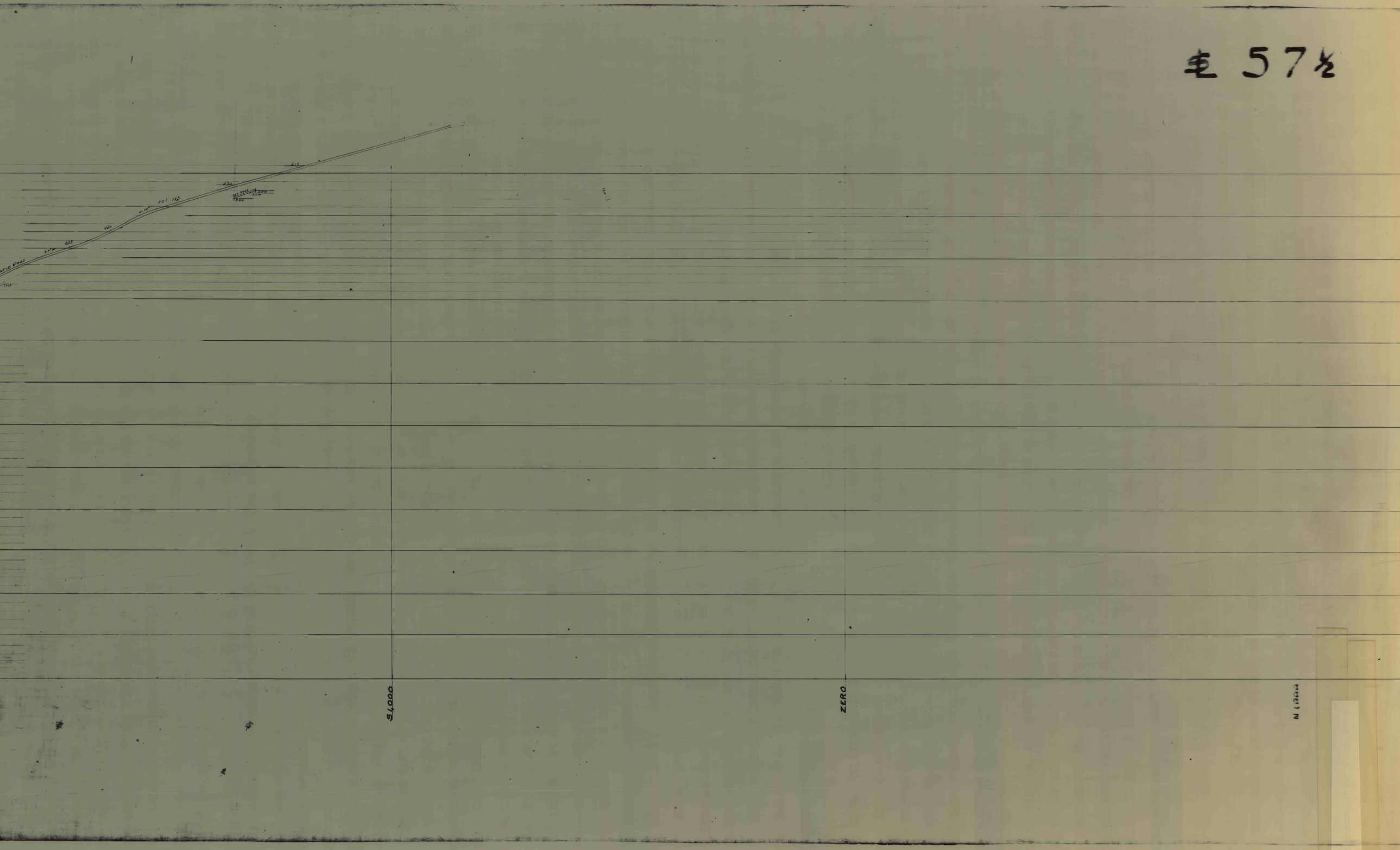
MID ROSS
335
20°
423
460
10°
521
15°
573
BOT ROSS
539
524
540
619
S1,000
ZERO
N1000