21



South ST.
Field ST.
GROVE ST.
Washington ST.
Grand ST.
O.D.H. No 199 Proj 200' W
DDH No 1534 +665.0 SURF
DDH No 1533 +661.5 SURF
MANWAY
+599.5 BOT HOLE NO COAL (CREVICE
+570.0 BOT OF HOLE SMALL PIECES OF COAL
GEORGE
No 80 TUNNEL
No 124 TUNNEL GAN
574 HOLE
ELEC. CABLE HOLE
CASING
PROJ 70' W.
No 127 TUNNEL
No 28 PLANE LEVEL
No 72 SLOPE
BOT. LIFT W'EST
STRIPPED 53
BOT GEO.
No 11 DIP
GEORGE PROJ. 240' W
FAULT
No 18 TUN L'EVEL
TOP GEORGE
BOT GEORGE
E. C'WY
No 23 1/2 TUNNEL
MILLS
No 7 PLANE LEVEL
No 62 TUN LEVEL
HILLMAN
No 30 SLOPE LEVEL
No 46 TUNNEL
PROJ. 360' W.
PROJ. 70' WEST
FAULT
ROCK DRAINAGE
HILLMAN
TIFF
SECTION LINE No 57
LANCE
COOPER
600
500
400
300
200
100
0
57,000
56,000

21

E 57



50°
Union St
Ridge St
Noble St
Church St
Green St
620
615
610
630
650
660
670
680
690
Fairchild Line
Fairchild Line
Top George
George
No 40 Tunnel
No 55 Tun.
Top George
George
No 1 Shaft Level
Orchard
No 3 Plane Level
No 38 Slope Gwy's
214 Lift of North Shaft
Mills
No 33 Slope Foot Level
Fault
Mills
1st Sh. Level
Hillman
Hillman
Lance
No 2 Plane Level
Cooper
Cooper
No 8 Tun. 1st West
No 8 Tunnel Level
No 8 Tun 2nd West
Forge
Cooper
Pinch
Twin
Top Twin
Boss
Pinch
Pinch
Old Slope
Slope
50005
95000
54000

£57


660
STEAM LINE
630
620
610
600
OLD NARROW GAGE 598
ELEC. POWER LINE
No 2 SHAFT TRACK 586
586
556
546
P.R.R. 546
C.R.R.
POND 588
526.3 SURF
523.3 ROCK
CREEK 539
P.R.R.
LOCO TR.
MINING LIMIT ORCHARD 1-32
MINING LIMIT ORCHARD 1-32
440
500
400
300
200
100
0
-1
MILLS (No Accurate Information)
HILLMAN (No Accurate Information)
LAKE
LANCE
COOPER
FORGE
STOFFEY
HILLMAN TUN. LEV.
No 217 TUN LEV.
No 188 TUN LEVEL
No 148 TUN. LEV.
PROJ. 160 W.
FORGE
TWIN
PINCH
ROSS
LEE
MID ROSS
PROJ 280 W.
ROCK HOLE TOP ROSS TO BOT. TWIN
Thin Coal
648
ROCK
Relief Hole
BOTTOM ROSS
BOTTOM TWIN
TOP ROSS
45 DIRT PLANE
641
648
BANK
645
Relief T.
No 5 TUN LEVEL
No 11 TUN LEVEL
MID ROSS
TOP LEE
No 177 Tun.
4 Lift
3 Lift
2 Lift
1 Slope
Pinch
30003
53000
52000


4742 chance
S1.000
ZERO