
GLEN ALDEN COAL CO.
56
Barrier Line
Enterprise St.
South St.
B.B.H. No 793
4535.0
Field St.
Grove St.
Washington St.
GRAND ST.
Open Cut
Gulley
Diamond
Top George
George
No 117 Tunnel
Bottom George
No 1812 Tunnel Level
No 128 Tunnel Level
Orchard
No 127 Tunnel Level
Mills
Hillman
No 28 Plane
No 26 Slope
Filled with water
No 30 Tunnel
Top George
Bottom George
70' East
No 18 Tunnel
Cooper
Air Shaft
40'E
Rock Prov.
Cooper North Shaft
Hillman
No 36 Plane Hillman
Tide
Cooper
Forge
Forge
Mid. Ross
7' Rock Shaft
Lee
No 33 Shaft Level
No 16 Slope
Robbed
7,000 S
6,000 S

$56

$56



NORTH
UNION ST.
RIDGE ST
CHURCH ST.
MAINE ST
BARN
POWER HOUSE
BOILER HOUSE
RELOADER
Diamond
Orchard
Ross
Hillman
Mills
Bottom Cooper
Lance
Forge
Twin
Mid Ross
N° 10 Slope
5,000 S
4,000 S

$56


Culm Bank
Wash
Rock ?
Wet Gravel
Wagon Road
Pelier Bore Hole
920 ft East
Culm Bank
Caved
Wash
Wash
rock
46 Slope
Bottom Ross
Mid Ross
46 Slope
1st East
+628
Mot Ross
No 29 Tunnel level
No 1 Slope
3rd Lift
No 1 Slope
+528
+562
+654
New Tunnel
+145
No 2 Tun.
Air Shaft
+313
+282
+225
+203
+198
Slope
Bottom West
4th Lift
No 1 Slope
No 2 Shaft
West Gwy
LEE
-87
3,000 S
2,000 S
4000 S


Old Pan
9°
6°
6°
Air Shaft
17500 LEE
17460
Rock Hole
17380
Butler Gvy
Comp.
Comp.
Green S.S.
TIDE ±
2,000 N
200
100
100
200
Zero
$56