
+620
Cut
+600
+580
Fill
+600
Creek
+570
+640
Williams St
+654.0
+650
Top George
George from #52 Slope
Orchard
Orchard
Pinch
D.D.H. No. 22
Mills
Mills
No. 30 Tunnel
George
#1 Slant
#2 Slant
#3 Slant
Awy
E. Gowd
224 Tun.
Cooper
Lee
58000
57000


PROPOSED HIGHWAY
CEMETERY
HIGH TENSION LINES TO GLEN LYON
STRIP'D 1/3/55
old strip'g
DISTURBANCE
SLUSH
CAVE
FLUME
CREEK
+660
+670
+680
+690
+700
+710
+715
No 83 TUNNEL · PISOE
No 1 Shaft Level
Top George
GEORGE
ORCHARD
Robbed
MILLS
ROBBED
HILLMAN
COOPER
FORGE
ROSS
LEE
50000
55000
56000


32
Hole No 49 Proj 25' E
Hole No 59 Proj 225' E
Hole No 60 Proj 35' E
Hole No 80 Proj 145' E
Hole No 79
D.D.H. No 1345
Hole No 129 Proj 125' E
Hole No 130
+556
+564
+560
+569
+560
+561
+572
+570
+572
+580
+471
+467
+454
+473
+509
+499
E 6x #44 SLOPE
44 SLOPE
Bottom Twin
D.D.H. No 510
D.D.H. No 553 Proj. W. 40'
D.D.H. No 716
D.D.H. No 710 Proj. W. 100'
D.D.H. No 715 Proj. W. 10'
Hole No 304
+610
+620
+630
+615
+606
2" Coal
Top & Mid
Twins
No 101 Tunn.
10 64 Slope
31 Tunn.
No 6 Slope
D.D.H. No 1252
533.0
521.0
+730
+740
+750
+760
+770
+780
+790
+800
+845
MID ROSS
BOT ROSS
698.0
665.0
687.0
700.0
707.0
719.0
746.0
752.0
TOP DDH
SEAM
LEE
+681
33000
32000

52

52

52

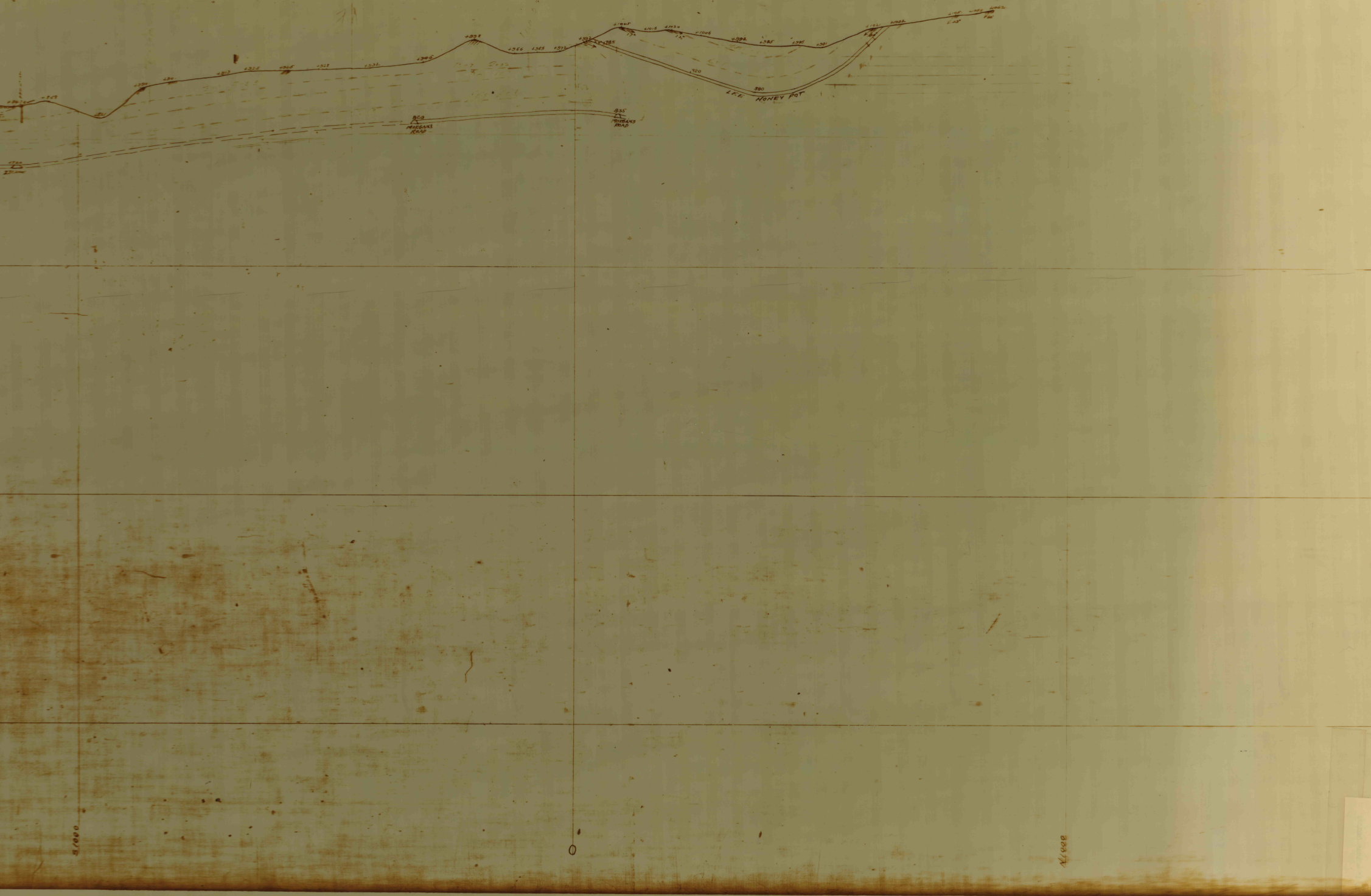
+867
+863
+890
+900
+913
+926
+926
+928
+932
+946
+998
+966
+965
+972
+997
+985
+1025
17°
+1016
+1020
12°
+1006
+992
+985
+986
+981
+1021
+1022
+1051
23°
+1053
+1062
60°
920
980
LEE HONEY POT
820
MORGANS ROAD
835
MORGANS ROAD
S1000
0
N1000