℄ 48

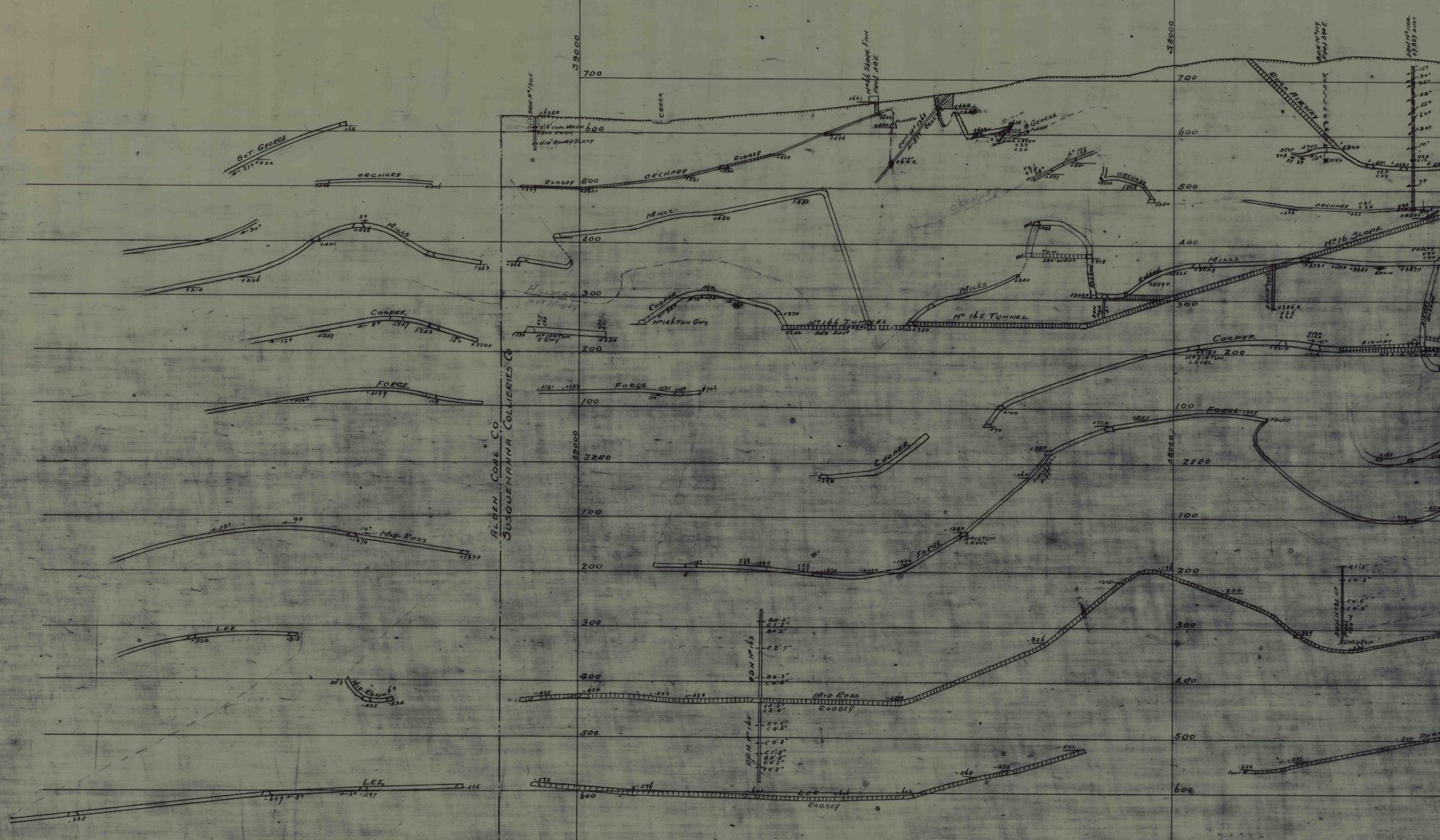
39000
38000
700
600
500
400
300
200
100
ZERO
100
200
300
400
500
600
BOT. GEORGE
ORCHARD
MILLS
COOPER
FORGE
MID. ROSS
LEE
ALDEN COAL CO.
SUSQUEHANNA COLLIERIES CO.
DDH No 120.5
2'-6" COAL WASH
ROCK
0'-10" BONEY SLATE
CREEK
ROBBED
No 66 SLOPE FAN
PROJ 80'E
+661
PINCHED
DDH No 136
B. GEORGE
PINCH
HILLMAN
NOT MINED
No 146 TUN GWY
No 100 TUN
E GWY
No 146 TUNNEL
250' EAST
No 165 TUNNEL
TUN.
330' WEST
Robbed
DDH No 119
PROJ 390'E
DDH No 110
BOCH AIRWAY
No 16 SLOPE
DDH
BASIN
FAULTY
No 218 TUN.
LEVEL
AIRWAY
No 218 TUNNEL
FAULT
No 218 TUN.
LEVEL
DDH No 163
DDH No 165
MID ROSS
LEE
ROBBED

L 48



DDH Nº1103
Nº16 SLOPE FAN
ROCK FANWAY
PINCH
T. GEO
BOT GEORGE
ROCK HOLE
Nº142 TUNNEL
TOP GEORGE
BOT GEORGE
ROCK AIRWAY
ORCHARD
Nº130 TUN LEVEL
Nº192 TUNNEL
ODH Nº1221
MILLS
HILLMAN
Nº230 TUN
Nº213 TUN
Nº80 SLOPE
FORGE
NORTH SHAFT LEVEL
FAULT
MID-ROSS
ROBBED
PINCH
LEE
SOUTH SHAFT LEVEL
DDH Nº909 PROJ 20' W
DDH Nº913 PROJ 20' W
DDH Nº911 PROJ 20' W
TRUCK ROAD
ROCK
ROLL
BOT GEORGE
FAULT
ORCHARD
MILLS
HILLMAN
COOPER
Nº39 SLOPE
FORGE
TOP TWIN
ROBBED
MID-ROSS
ROBBED
Nº2 SHAFT LEVEL
DDH Nº672 3" DRAINAGE PROJ 170' W
LEE
ROBBED
LANE
STRIPD
TOP GEORGE
BOT GEORGE
FAULT
1447 – 18' Ash sand + Bolders
8 Slate
21 Ash sand + Boulders
12 Slate
Dancy
Slate
Bot
TRACK
DDH Nº1069 PROJ 215' W
Refuse Bank & Ashes
CAVE
MILLS
HILLMAN
COOPER
ROCK
Nº1 DIP
DDH Nº232 PROJ 25' W
DDH Nº233 PROJ 30' W
FLUME
SAND
VENTILATING PLANE
FAULT PROJ 120' W
FORGE
ROBBED
Nº6 DIP 190' PROJ.
ROCK
TOP TWIN
ROBBED
DDH Nº512 PROJ 100' E
3" DRAINAGE DDH Nº1083
3" DRAINAGE
MID ROSS
ROBBED
LEE
ROBBED
Nº20 PLANE LEVEL
DDH Nº215 PROJ 170' W
HOLE Nº200 PROJ 50' E
HOLE Nº201 PROJ 20' W
DDH Nº1226 PROJ 180' W
DDH Nº1291
COOPER
ROBBED
57000
56000
55000
700
600
500
400
300
200
100
ZERO
100
200
300
400
500
600

D 48

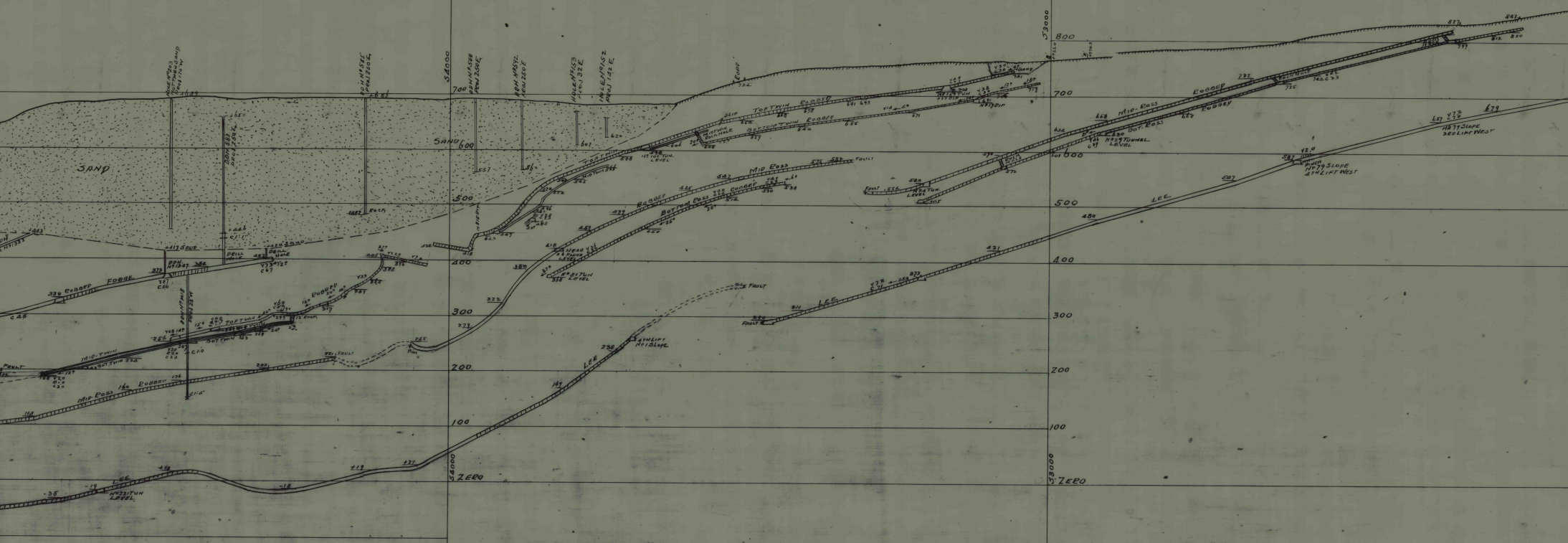
SAND
SAND
HOLE No 203 BOTTHRU SAND PROJ 170' W
DDH No 585 PROJ 250' E
DDH 583 PROJ 250' E
DDH No 588 PROJ 250' E
DDH No 592 PROJ 250' E
HOLE No 153 PROJ 32' E
HOLE No 152 PROJ 142' E
DDH No 1347
DDH No 1818 PROJ 25' W
DRILL HOLE
ROCK
ROAD
54000
53000
800
700
600
500
400
300
200
100
ZERO
FORGE
ROBBED
TOP TWIN
BOT TWIN
MID-TWIN
FAULT
MID ROSS
ROBBED
LEE
No 22 TUN LEVEL
TOP TWIN ROBBED
BOTTOM TWIN ROBBED
SLIP
MID TWIN ROCK HOLE
No 101 TUN. LEVEL
MID ROSS
BOTTOM ROSS ROBBED
HEAD 26 PLANE LEVEL
No 81 TUN LEVEL
4TH LIFT No 1 Slope
No 17 DIP
FAULT
No 84 TUN. LEVEL
ROCK HOLE
MID-ROSS
ROBBED
BOT. ROSS
ROBBED
No 29 TUNNEL LEVEL
ROCK HOLE
PINCH No 79 SLOPE 4TH LIFT WEST
No 79 SLOPE 3RD LIFT WEST
LEE



1100
1000
900
800
700
600
500
400
ZERO
52000
51000
20005
10005
"0"
857
872
884
907
923
930
ROAD
952
970
982
999
1010
LEDGE FAULT
1021
LEDGE GRAY SANDSTONE
1026
No 83 SLOPE
1070
LEDGE
1093
LEDGE GRAY SANDSTONE
1095
1092
1085
PROVING
1120
D.D.H. No 1083
SHELLY COAL 1'
FIRECLAY 6'
FINE CONGLOMERATE
D.D.H. No 1387
coal 2"
1140
LEDGE
1146
LEDGE
1142
PROVING
D.D.H. No 1386
1120
1080 LEE
1066
1078
1079
No 1 TUNNEL LEVEL
1138
LEDGE
LEDGE
1136
70' BREAKOFF
998
967
943
LEE
898
887
No 2 GANG.
924
NO ELEVATIONS
NO ELEVATIONS
LEE
768 C.L.
733
No 79 SLOPE 2ND LIFT WEST