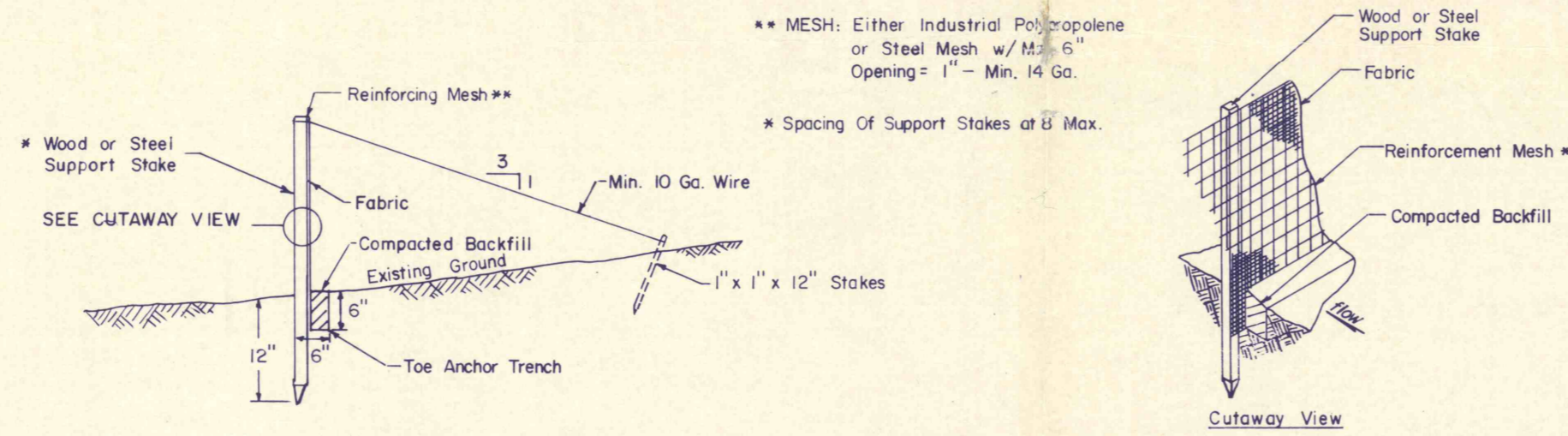
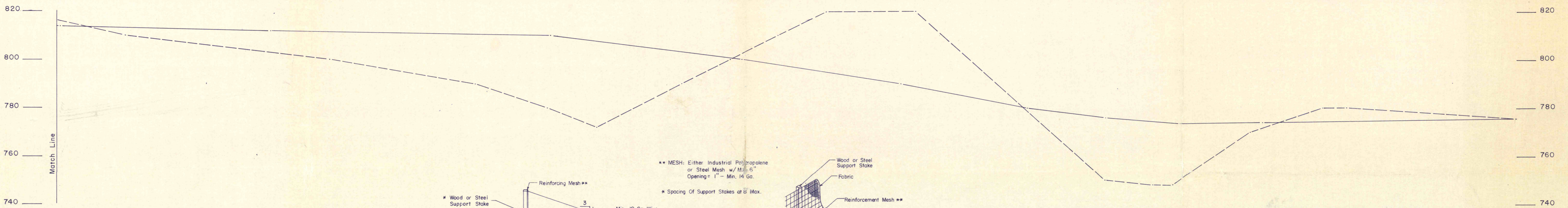


**CROSS SECTION STA. 16+00**

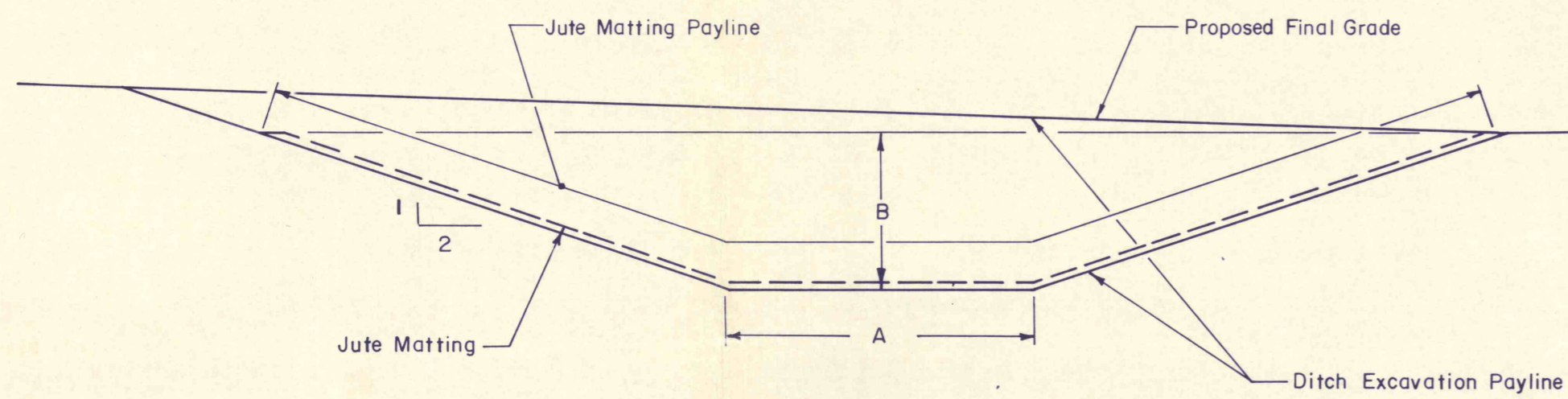
Scale: 1 in. = 20 ft.



**DETAILS 30" FILTER FABRIC FENCE**

(Not To Scale)

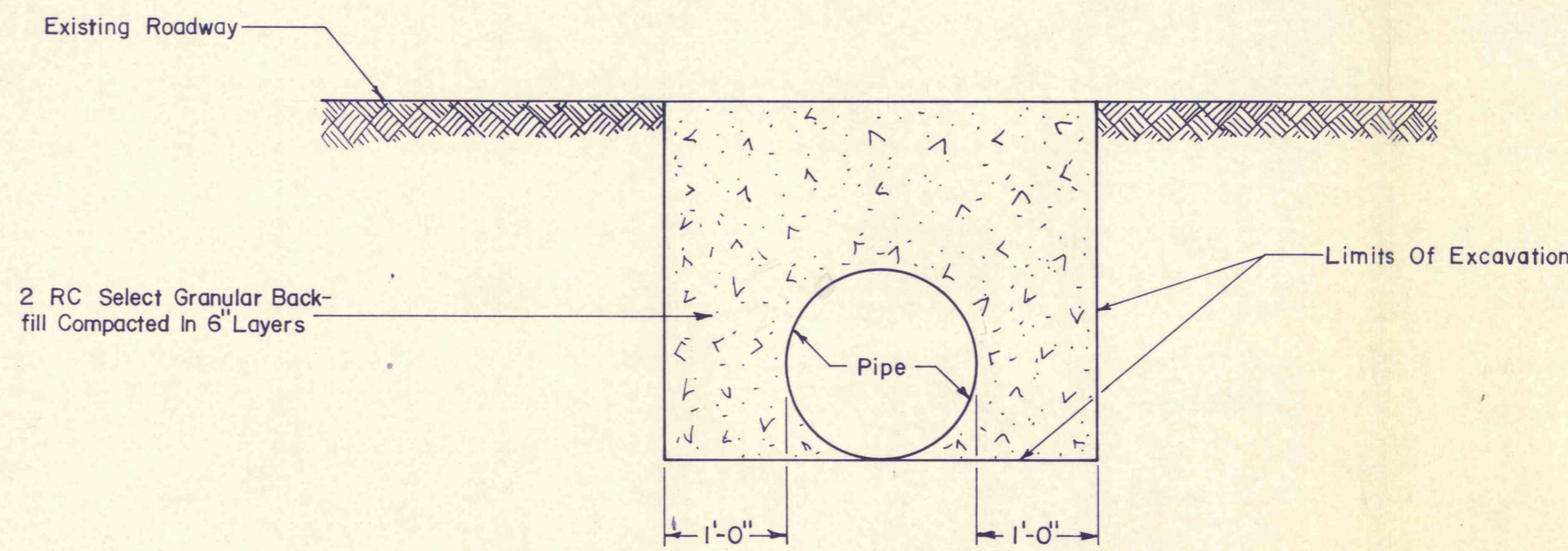
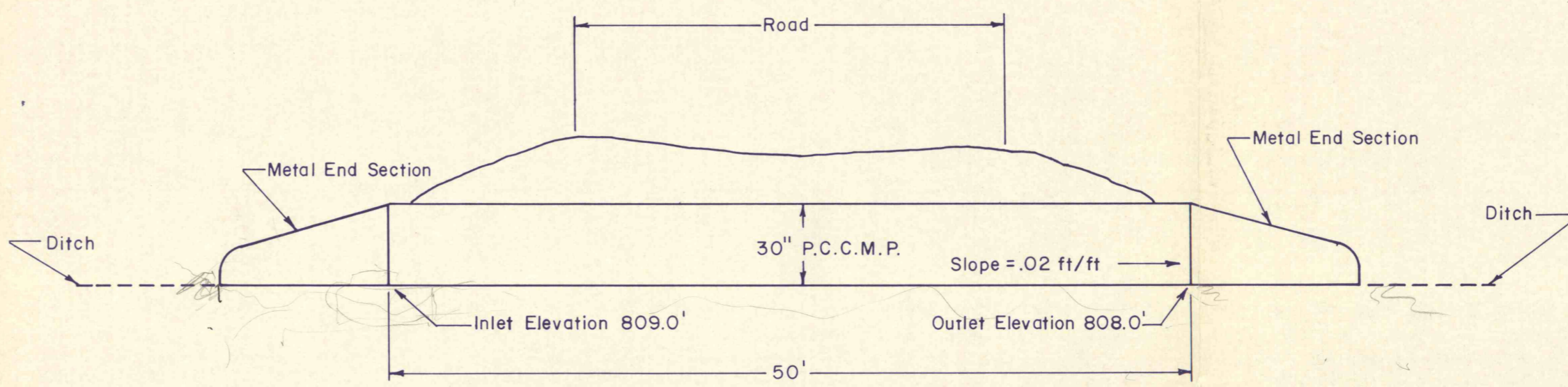
\*\* MESH: Either Industrial Polypropylene or Steel Mesh w/ 1/2" - 6" Opening = 1" - Min. 14 Ga.  
\* Spacing Of Support Stakes at 8' Max.



**TYPICAL DITCH CROSS SECTION**

(Not To Scale)

Ditch	A	B
1	4' - 0"	3' - 0"
2	2' - 0"	2' - 0"
3	2' - 0"	2' - 0"




**CULVERT REPLACEMENT DETAIL**

(Not To Scale)

NO.	DATE	REVISION	APPR

SUBMITTED *Charles L. Fisher*  
PROJECT DESIGNER, WILKES-BARRE  
APPROVED *Theodore J. Fisher*  
CHIEF, DESIGN SECTION, WILKES-BARRE  
APPROVED *Robert J. Fisher*  
DIRECTOR, BUREAU OF ABANDONED MINE RECLAMATION



COMMONWEALTH OF PENNSYLVANIA  
DEPARTMENT OF ENVIRONMENTAL RESOURCES

PROJECT NO. OSM 40(1651)102.1

**BACKFILLING STRIP PITS  
DELAWARE & HUDSON RR  
WANAMIE, NEWPORT TOWNSHIP  
LUZERNE COUNTY, PENNSYLVANIA**

**CROSS SECTIONS & DETAIL**

ALL DIMENSIONS AND EXISTING CONDITIONS SHALL BE CHECKED AND VERIFIED BY CONTRACTOR AT THE SITE.  
DRAWN BY D.G.D. DATE June 12, 1991 DRAWING NO. 3 of 3  
CHECKED BY *WJQ* SCALE As Shown