


NO.	DATE	REVISION	APPROVED
DESIGNED <i>Stephen Simon</i>			
APPROVED <i>Michael R. Jerko</i>			
DISTRICT ENGINEER, WILKES-BARRE			
APPROVED			
DIRECTOR, BUREAU OF ABANDONED MINE RECLAMATION			

COMMONWEALTH OF PENNSYLVANIA
 DEPARTMENT OF ENVIRONMENTAL RESOURCES
 OFFICE OF RESOURCES MANAGEMENT

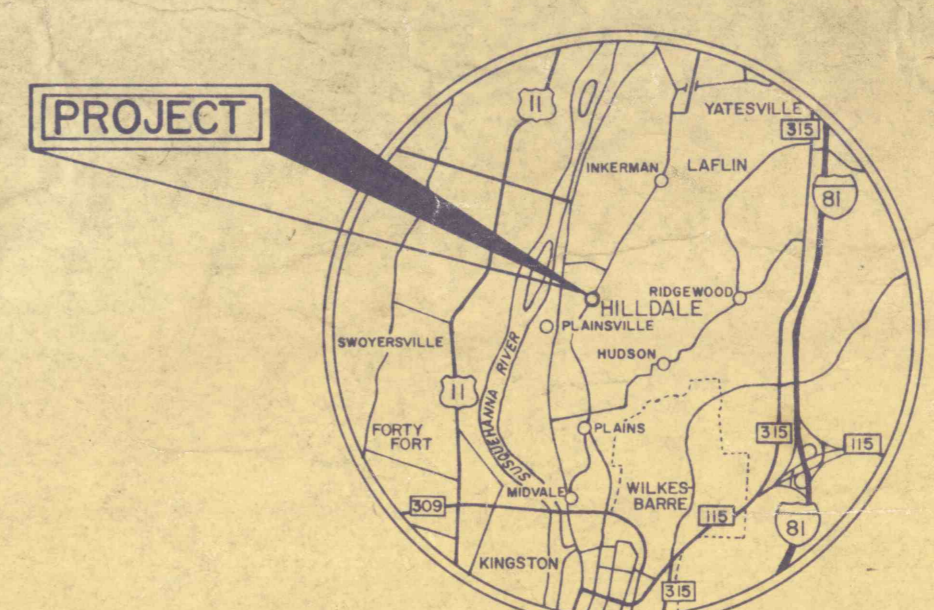
PROJECT NO. OSM 40(525-84)101.1

EXPLORATORY DRILLING PROJECT
 HILLDALE
 PLAINS TOWNSHIP
 LUZERNE COUNTY, PENNSYLVANIA

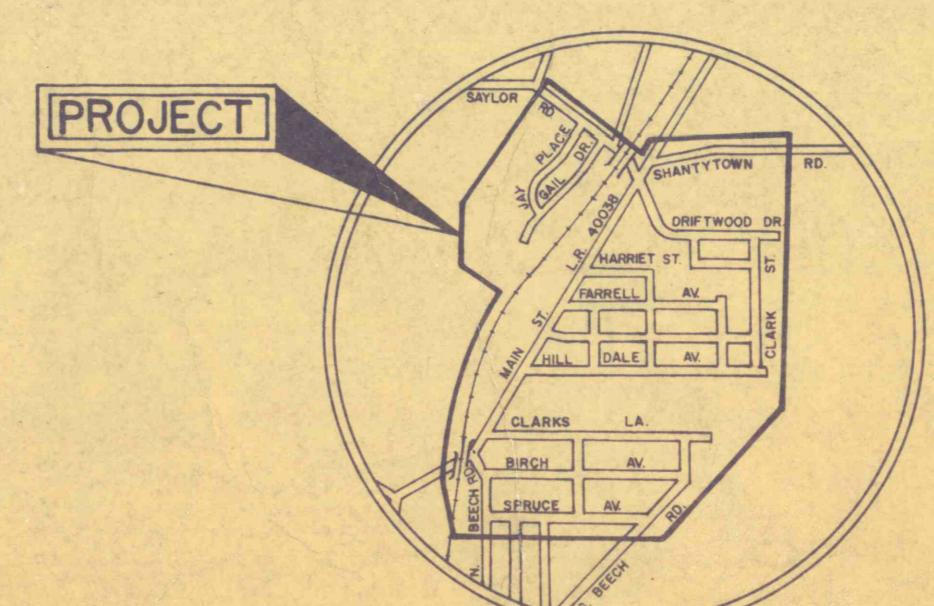
SURFACE MAP



SURFACE MAP
 Scale: 1 in = 100 ft



LOCATION MAP
 Scale: 1 in = 2 mi.



VICINITY MAP
 Scale: 1 in = 1500 ft

MINERAL OWNERS

Blue Coal Corp.
 101 S. Main St.
 Ashley, PA

Mary Robert Realty Company, Inc.
 3 McClure Ave.
 Old Forge, PA

Leo Pansieri
 16 Price St.
 Plains, PA

PROPERTY OWNERS

Plains Township
 N. Main St.
 Plains, PA

Penna. Dept. of Transportation
 Box 111
 O'Neil Highway
 Dunmore, PA

LEGEND

⊙ Proposed Boreholes

— Railroad Tracks

NO.	DATE	REVISION	APPROVED
DESIGNED <i>Stephen Simon</i>			
APPROVED <i>Michael R. Jerko</i>			
DISTRICT ENGINEER, WILKES-BARRE			
APPROVED			
DIRECTOR, BUREAU OF ABANDONED MINE RECLAMATION			

COMMONWEALTH OF PENNSYLVANIA
 DEPARTMENT OF ENVIRONMENTAL RESOURCES
 OFFICE OF RESOURCES MANAGEMENT

PROJECT NO. OSM 40(525-84)101.1

EXPLORATORY DRILLING PROJECT
 HILLDALE
 PLAINS TOWNSHIP
 LUZERNE COUNTY, PENNSYLVANIA

**LOCATION, VICINITY,
 & SURFACE MAPS**