






**LEGEND**


-  DIRECTION OF FLUID MOVEMENT
-  #3 PROPOSED BOREHOLE
-  500 STRUCTURAL CONTOURS
-  LIMITS OF MINING
-  MINE POOL LEVEL

AFTER USBM 1" = 400' SCALE MINE MAPS

client  
**THIRD COAST GUARD DISTRICT**

title  
**PLATE 6- BUTLER MINE HYDROLOGY  
BOTTOM RED ASH VEIN**

DWG NO. 976-002-C

 r.e. wright associates, inc.  
earth resources consultants  
3805 paxton street harrisburg, pa. 17111

scale  
0 100 200 400 600 800 1000 FEET

drawn *KVL* approved *CAR*  
checked *CAR* date 12/21/79