










LEGEND

-  DIRECTION OF FLUID MOVEMENT
-  #2 PROPOSED BOREHOLES
-  400 STRUCTURAL CONTOURS
-  LIMITS OF MINING
-  MINE POOL LEVEL
-  ANTICLINAL AXIS
-  SYNCLINAL AXIS

AFTER USBM 1" = 400' SCALE MINE MAPS

client
THIRD COAST GUARD DISTRICT

title
BUTLER MINE HYDROLOGY
PLATE-5 **RED ASH VEIN**

DWG NO. 976-001-C

W right associates, Inc.
earth resources consultants
3805 paxton street harrisburg, pa. 17111

scale	FEET	drawn	approved
0 100 200 400 600 800 1000		AVL	CAK
		checked	date
		CAK	12/20/79