








LEGEND

-  DIRECTION OF FLUID MOVEMENT
-  #7 PROPOSED BOREHOLES
-  400 STRUCTURAL CONTOURS
-  LIMITS OF MINING
-  535 MINE POOL LEVEL
-  SYNCLINAL AXIS

AFTER USBM 1" = 400' SCALE MINE MAPS

client		THIRD COAST GUARD DISTRICT	
title		PLATE 4: BUTLER WATER TUNNEL STARK VEIN	
		DWG NO. 976-008-C	
 r.e. wright associates, inc. earth resources consultants 3805 paxton street harrisburg, pa. 17111		drawn	approved
		RVL checked CAC	CAF date 12/27/79
scale		FEET 0 100 200 400 600 800 1000	