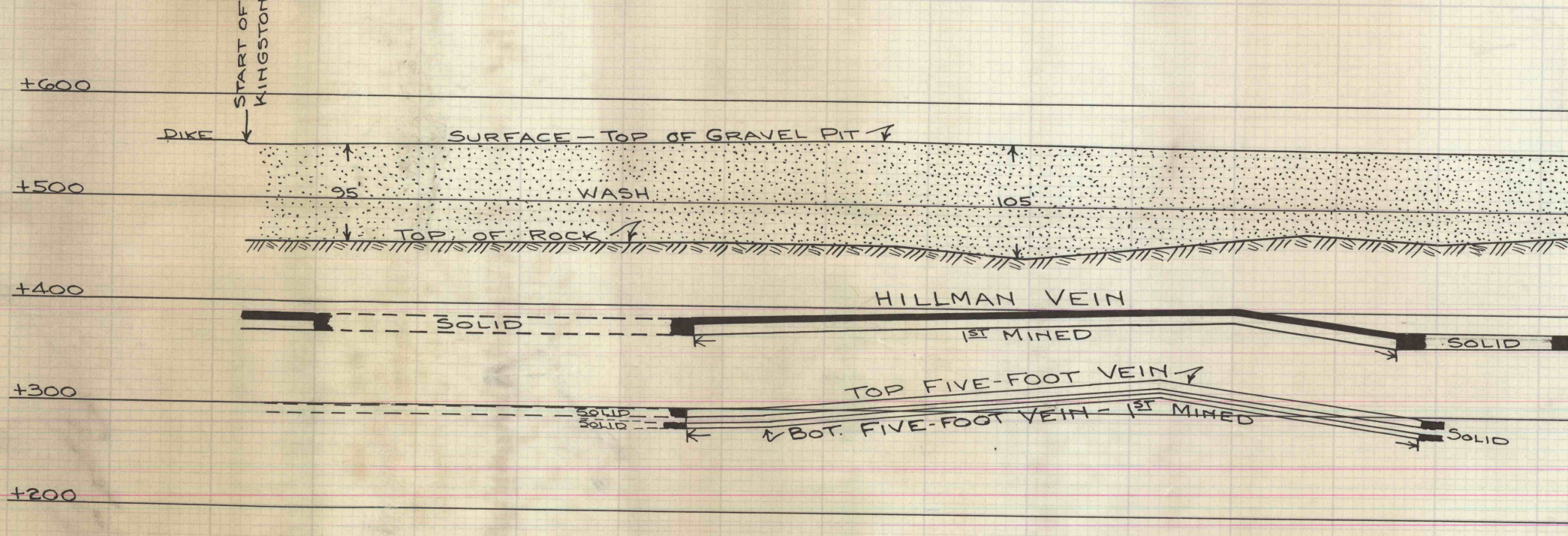
START OF
KINGSTON
+600
DIKE
SURFACE – TOP OF GRAVEL PIT
+500
95'
WASH
105'
TOP OF ROCK
+400
HILLMAN VEIN
SOLID
1ST MINED
SOLID
+300
TOP FIVE-FOOT VEIN
SOLID
SOLID
BOT. FIVE-FOOT VEIN – 1ST MINED
SOLID
+200

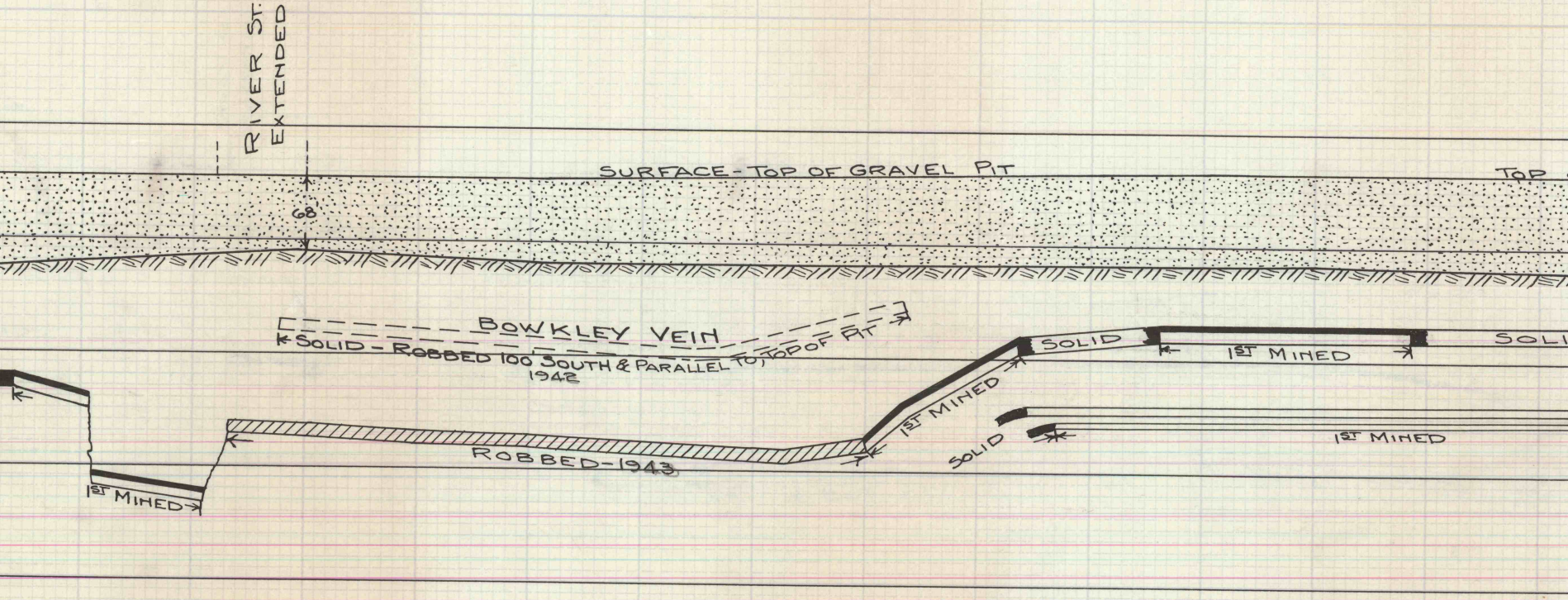
RIVER ST.
EXTENDED
68
SURFACE - TOP OF GRAVEL PIT
TOP
BOWKLEY VEIN
SOLID - ROBBED 100 SOUTH & PARALLEL TO TOP OF PIT
1942
SOLID
1ST MINED
SOLI
1ST MINED
SOLID
1ST MINED
ROBBED-1943
1ST MINED

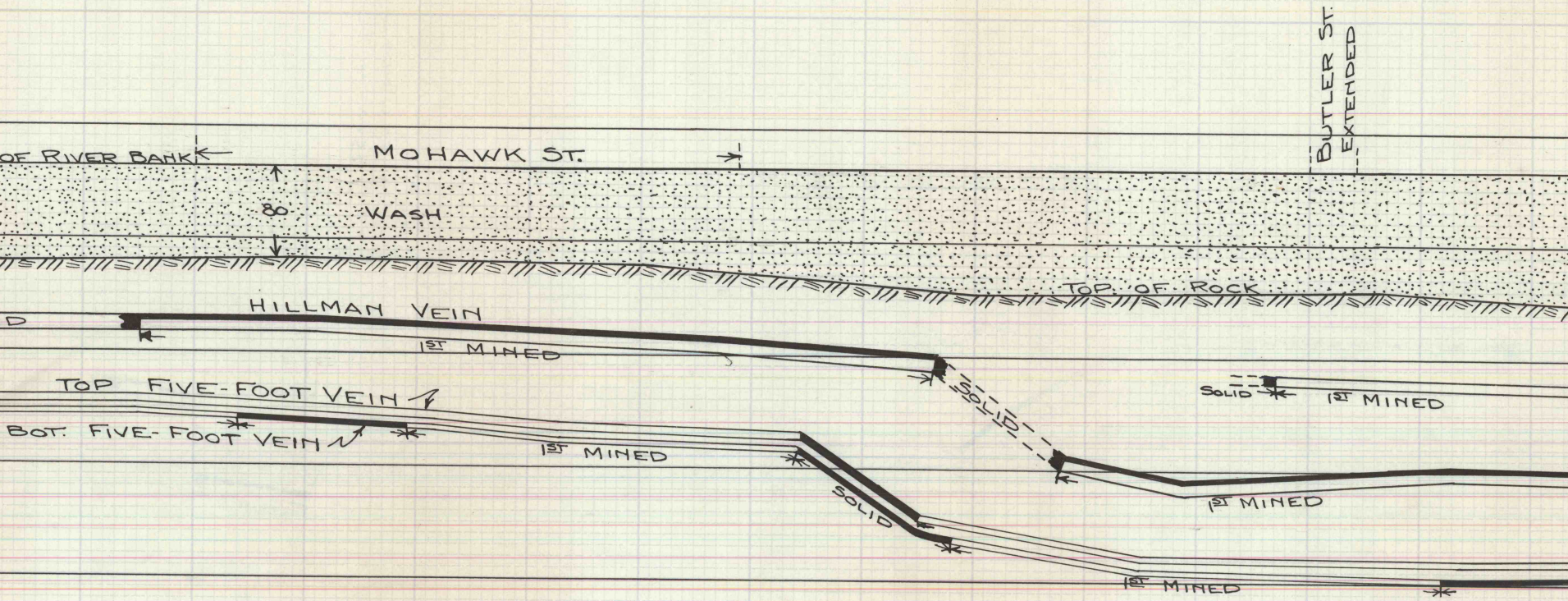
BUTLER ST.
EXTENDED
OF RIVER BANK
MOHAWK ST.
80
WASH
TOP OF ROCK
D
HILLMAN VEIN
1ST MINED
SOLID
SOLID
1ST MINED
TOP FIVE-FOOT VEIN
BOT. FIVE-FOOT VEIN
1ST MINED
SOLID
1ST MINED
1ST MINED

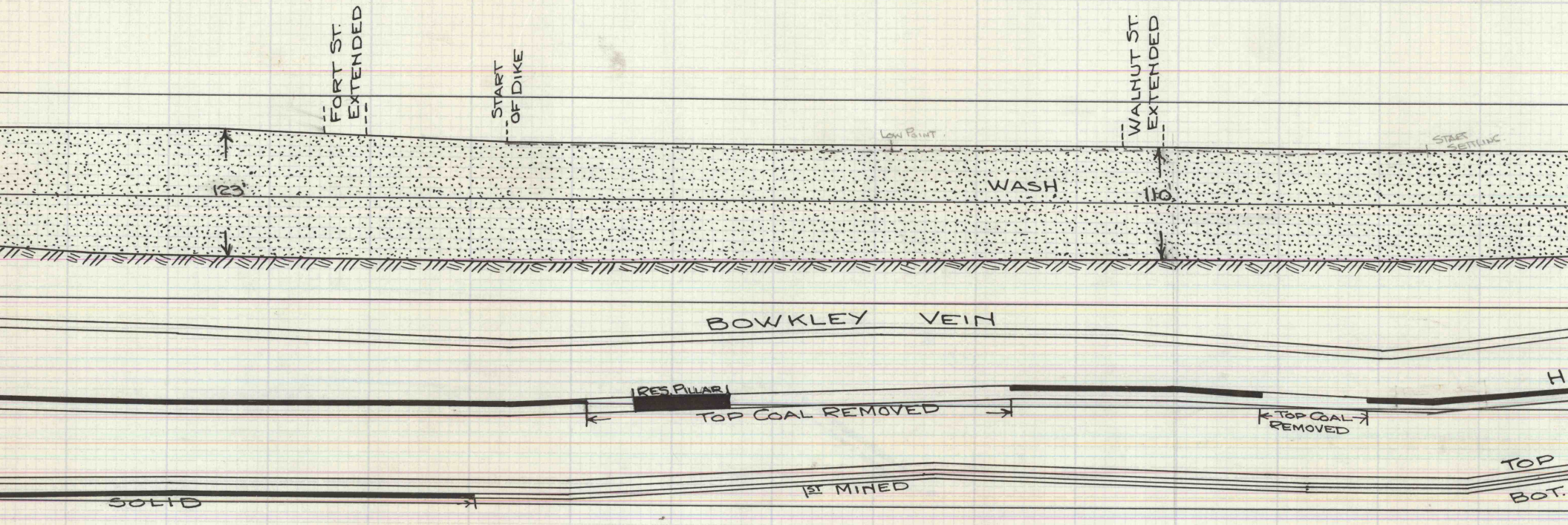
FORT ST. EXTENDED
START OF DIKE
WALNUT ST. EXTENDED
LOW POINT
START SETTLING
123'
WASH
110'
BOWKLEY VEIN
RES. PILLAR
TOP COAL REMOVED
TOP COAL REMOVED
H
TOP
BOT.
SOLID
1ST MINED

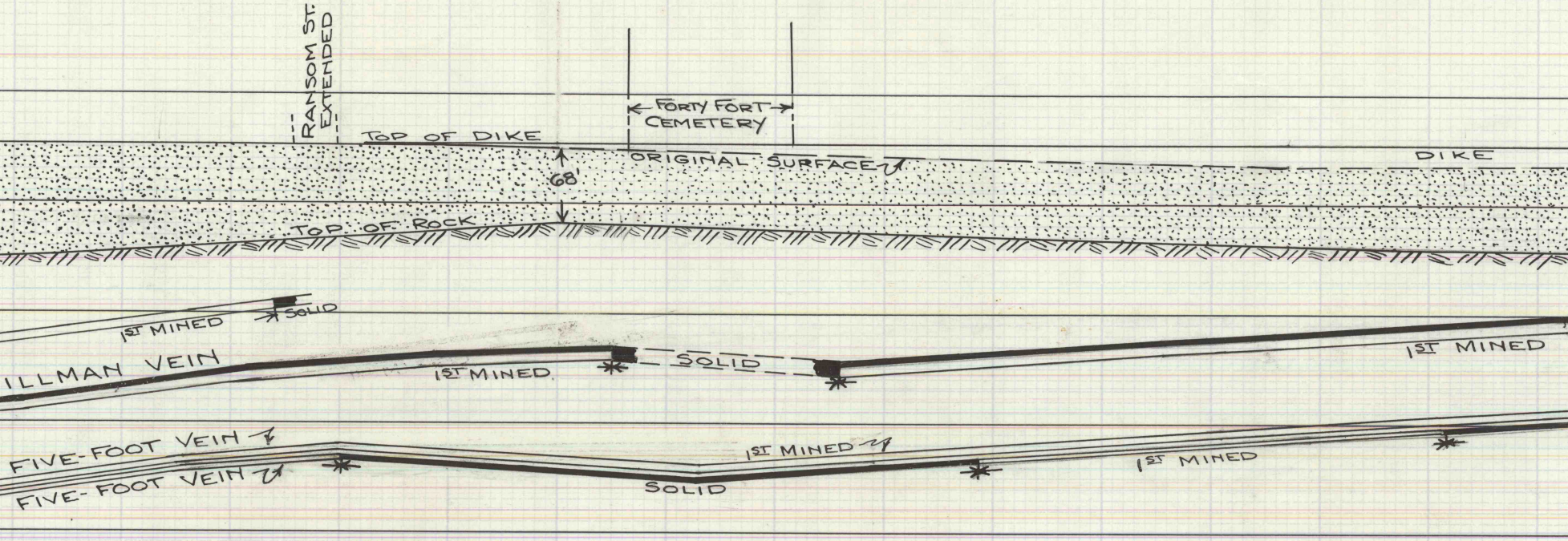
RANSOM ST. EXTENDED
TOP OF DIKE
FORTY FORT CEMETERY
68'
ORIGINAL SURFACE
DIKE
TOP OF ROCK
1ST MINED
SOLID
ILLMAN VEIN
1ST MINED
SOLID
1ST MINED
FIVE-FOOT VEIN
FIVE-FOOT VEIN
1ST MINED
SOLID
1ST MINED

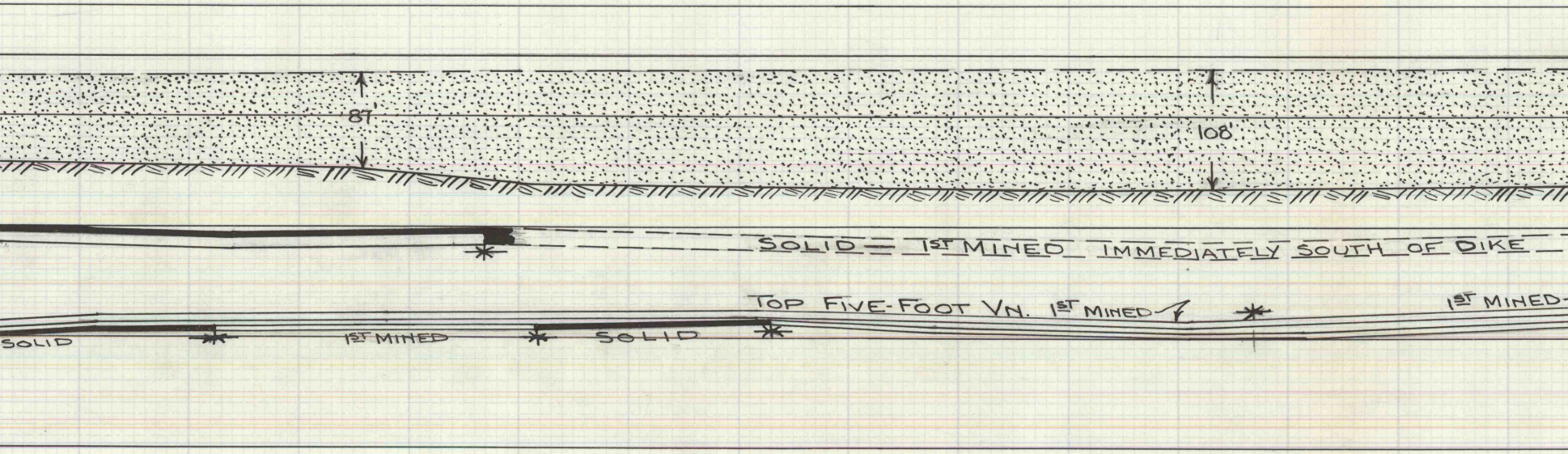
87'
108'
SOLID — 1ST MINED IMMEDIATELY SOUTH OF DIKE
TOP FIVE-FOOT VN. 1ST MINED
1ST MINED-
SOLID
1ST MINED
SOLID

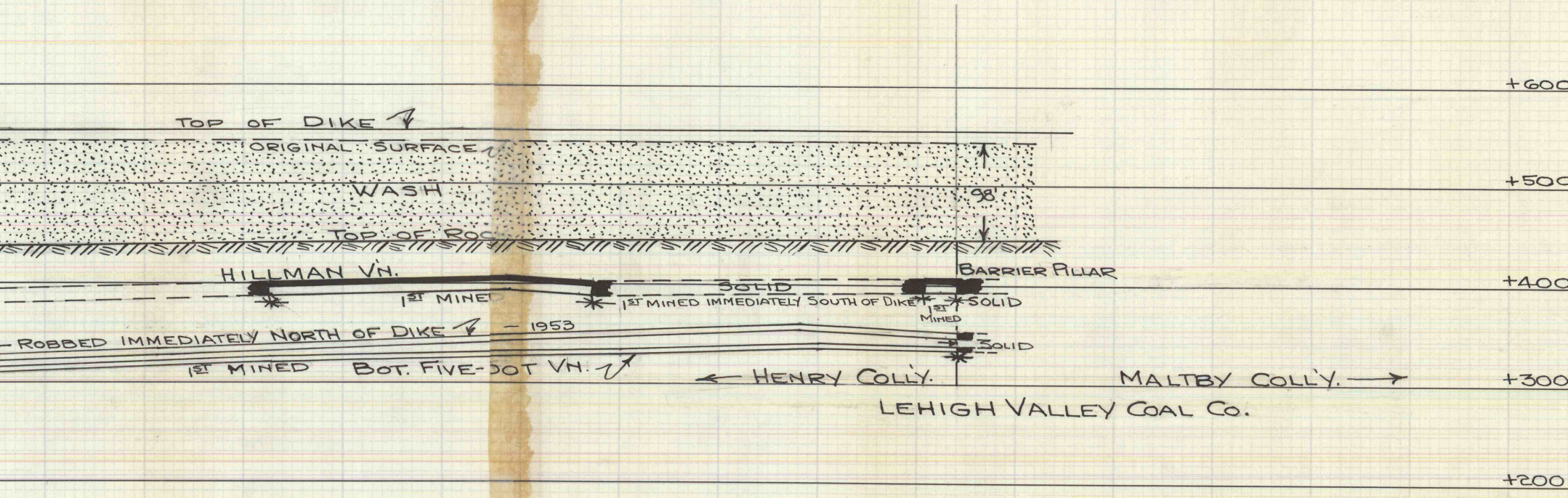
+600
TOP OF DIKE
ORIGINAL SURFACE
WASH
98'
TOP OF ROC
+500
HILLMAN VN.
1ST MINED
SOLID
1ST MINED IMMEDIATELY SOUTH OF DIKE
BARRIER PILLAR
1ST MINED
SOLID
+400
ROBBED IMMEDIATELY NORTH OF DIKE — 1953
SOLID
1ST MINED
BOT. FIVE-FOOT VN.
← HENRY COLL'Y.
MALTBY COLL'Y. →
+300
LEHIGH VALLEY COAL CO.
+200

PROFILE

ALONG DIKE, TOP OF RIVER BANK & TOP OF GRAVEL PIT IN FORTY-FORT BOROUGH, LUZERNE COUNTY, PENNA. SHOWING SEVERAL UNDERLYING COAL BEDS.

SCALE: VERT. / HORIZ. } 1" = 100'

DEC. 11, 1959